# BONNER BRIDGE REPLACEMENT PROJECT PHASE IIB

## PUBLIC HEARING MAP (PREFERRED ALTERNATIVE)

NC 12 – RODANTHE BREACH LONG-TERM IMPROVEMENTS
(2014B BRIDGE ON NEW LOCATION ALTERNATIVE)
TIP PROJECT No. B-2500B
F.A. PROJ. NO. BRNHF .0012(56)
WBS NO. 32635.1.6
DARE COUNTY

ROLL 1 OF 1 DATE: 01-06-2016

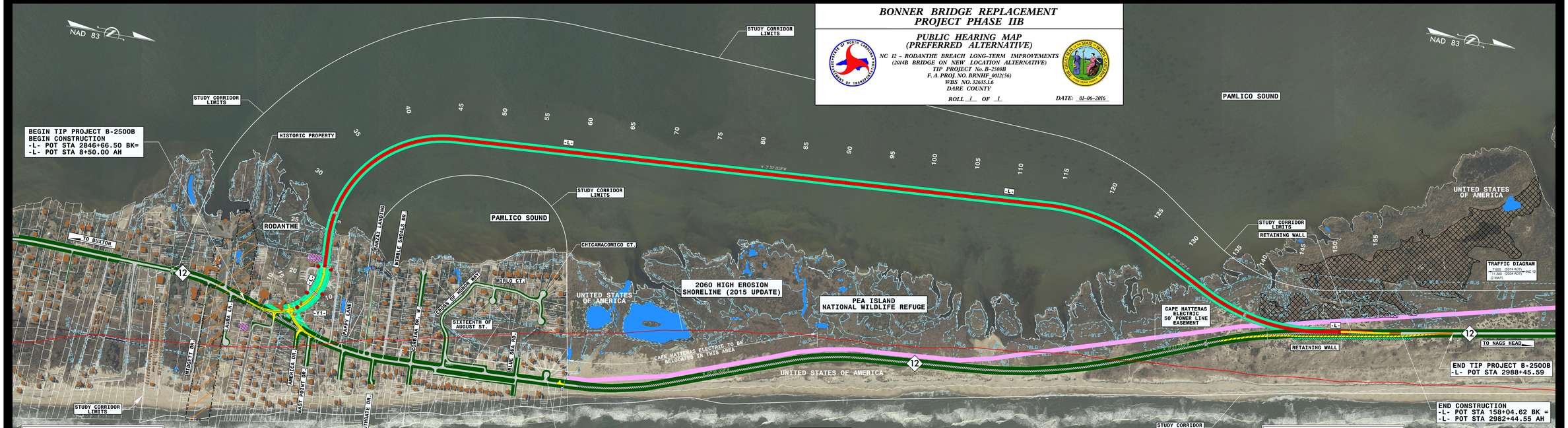


## LEGEND

- BUILDINGS
- EXISTING RIGHT OF WAY
- PROPOSED RIGHT OF WAY
- ALL EASEMENTS
- EXISTING ROADWAY
- EXISTING ROADWAY TO BE REMOVED
- EXISTING ROADWAY TO BE RESURFACED
- PROPOSED ROADWAY
- TEMPORARY ROADWAY/DETOURS
- PROPOSED STRUCTURES, ISLAND, CURB AND GUTTER
- EXISTING STRUCTURES, ISLAND, CURB AND GUTTER TO BE RETAINED
- EXISTING STRUCTURES, ISLAND, CURB AND GUTTER TO BE REMOVED
- LAKES, RIVER, STREAMS AND PONDS
- UTILITY EASEMENTS
- CEMETERIES
- HISTORIC PROPERTY BOUNDARIES
- PROPERTY LINES
- PROPOSED CONTROL OF ACCESS
- MITIGATION SITE
- WETLAND LIMITS BOUNDARY
- 2060 HIGH EROSION SHORELINE

### TRAFFIC DIAGRAM

THE PROPERTY OWNER INFORMATION IS FROM FEBRUARY 2013

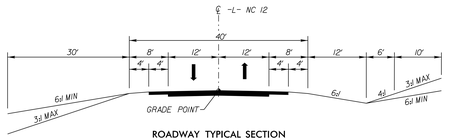


ROADWAY TYPICAL SECTION

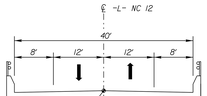


STRUCTURE TYPICAL SECTION

INCOMPLETE PLANS
DO NOT USE FOR R/W ACQUISITION

PRELIMINARY PLANS
DO NOT USE FOR CONSTRUCTION


## LEGEND

- BUILDINGS
- EXISTING RIGHT OF WAY
- PROPOSED RIGHT OF WAY
- ALL EASEMENTS
- EXISTING ROADWAY
- EXISTING ROADWAY TO BE REMOVED
- EXISTING ROADWAY TO BE RESURFACED
- PROPOSED ROADWAY
- TEMPORARY ROADWAY/DETOURS
- PROPOSED STRUCTURES, ISLAND, CURB AND GUTTER
- EXISTING STRUCTURES, ISLAND, CURB AND GUTTER TO BE RETAINED
- EXISTING STRUCTURES, ISLAND, CURB AND GUTTER TO BE REMOVED
- LAKES, RIVER, STREAMS AND PONDS
- UTILITY EASEMENTS
- CEMETERIES
- HISTORIC PROPERTY BOUNDARIES
- PROPERTY LINES
- PROPOSED CONTROL OF ACCESS
- MITIGATION SITE
- WETLAND LIMITS BOUNDARY
- 2060 HIGH EROSION SHORELINE


200 100 0 200 400
SCALE (ENGLISH)

### DESIGN DATA FOR NC 12

FUNCTIONAL CLASS. = COLLECTOR
DESIGN SPEED = 60 MPH
MAX. SUPERELEV. = 0.06

### ORTHOPHOTO DATA

FLIGHT DATE = 02-16-2014


PUBLIC HEARING MAP (PREFERRED ALTERNATIVE)
NC 12 – RODANTHE BREACH LONG-TERM IMPROVEMENTS (2014B BRIDGE ON NEW LOCATION ALTERNATIVE) TIP PROJECT No. B-2500B F.A. PROJ. NO. BRNHF .0012(56) WBS NO. 32635.1.6 DARE COUNTY
ROLL 1 OF 1 DATE: 01-06-2016