BONNER BRIDGE REPLACEMENT PROJECT PHASE IIB

PUBLIC HEARING MAP

NC 12 – RODANTHE BREACH LONG-TERM IMPROVEMENTS
(2013 BRIDGE ON NEW LOCATION ALTERNATIVE)
TIP PROJECT No. B-2500B
F. A. PROJ. NO. BRNHF_0012(56)
WBS NO. 32635.1.6
DARE COUNTY

ROLL 1 OF 1 DATE: 01-06-2016

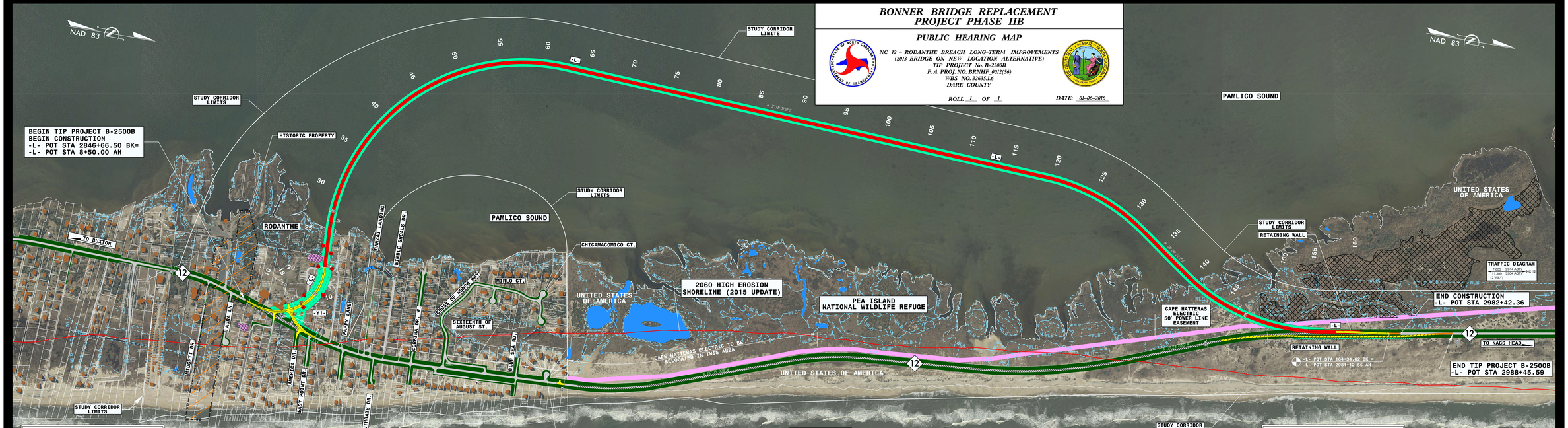

THE PROPERTY OWNER INFORMATION IS FROM FEBRUARY 2013

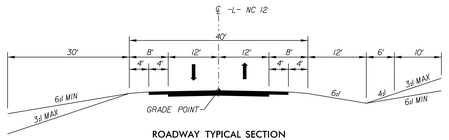

ROADWAY TYPICAL SECTION

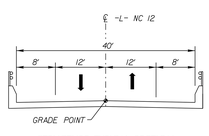

STRUCTURE TYPICAL SECTION

INCOMPLETE PLANS
DO NOT USE FOR R/W ACQUISITION

PRELIMINARY PLANS
DO NOT USE FOR CONSTRUCTION

LEGEND
BUILDINGS
EXISTING RIGHT OF WAY
PROPOSED RIGHT OF WAY
ALL EASEMENTS
EXISTING ROADWAY
EXISTING ROADWAY TO BE REMOVED
EXISTING ROADWAY TO BE RESURFACED
PROPOSED ROADWAY
TEMPORARY ROADWAY/DETOURS
PROPOSED STRUCTURES, ISLAND, CURB AND GUTTER
EXISTING STRUCTURES, ISLAND, CURB AND GUTTER TO BE RETAINED
EXISTING STRUCTURES, ISLAND, CURB AND GUTTER TO BE REMOVED
LAKES, RIVER, STREAMS AND PONDS
UTILITY EASEMENTS
CEMETERIES
HISTORIC PROPERTY BOUNDARIES
PROPERTY LINES
PROPOSED CONTROL OF ACCESS
MITIGATION SITE
WETLAND LIMITS BOUNDARY
2060 HIGH EROSION SHORELINE

200 100 0 200 400
SCALE (ENGLISH)

DESIGN DATA FOR NC 12

FUNCTIONAL CLASS. =	COLLECTOR
DESIGN SPEED =	60 MPH
MAX. SUPERELEV. =	0.06

ORTHOPHOTO DATA

FLIGHT DATE = 02-16-2014

PUBLIC HEARING MAP
NC 12 – RODANTHE BREACH LONG-TERM IMPROVEMENTS
(2013 BRIDGE ON NEW LOCATION ALTERNATIVE)
TIP PROJECT No. B-2500B
F. A. PROJ. NO. BRNHF_0012(56)
WBS NO. 32635.1.6
DARE COUNTY
ROLL 1 OF 1 DATE: 01-06-2016