CORRIDOR PUBLIC HEARING MAP

WBS 34165.1.2 (I-2513)
F.A. PROJECT MANHF 26-1(53)

BUNCOMBE COUNTY

I-26 CONNECTOR
I-40 TO US-19-23-70 NORTH OF ASHEVILLE

ROLL 3 OF 3

SECTION B ALTERNATIVE 4

FUNCTIONAL CLASS. = INTERSTATE
DESIGN SPEED = 60 MPH
MAX. SUPERELEV. = 0.08 without Bridges
= 0.06 with Bridges

-L2513B- CURVE DATA

-2402(B4A- (alt 4)

PI Sta 42+00.39 θ4 = 7°39'16.2" Ls = 160.00' LT = 106.69' ST = 53.35'	PI Sta 44+94.88 Δ = 51°40'15.7" (RT) D = 4°53'50.2" L = 246.06' L = 476.59' R = 1,260.00' SE = 0.06 Vd = 60 MPH	PI Sta 47+16.64 θ4 = 7°39'16.2" Ls = 160.00' LT = 106.69' ST = 53.35'
PI Sta 51+54.44 θ4 = 28°00'00.0" Ls = 280.00' LT = 562.30' ST = 96.27'	PI Sta 62+40.82 Δ = 90°04'52.5" (LT) D = 10°54'42.4" L = 990.68' L = 1,415.58' R = 525.00' SE = 0.06 Vd = 60 MPH	PI Sta 67+16.85 θ4 = 28°00'00.0" Ls = 280.00' LT = 562.30' ST = 96.27'
PI Sta 69+77.44 θ4 = 1°01'01.2" Ls = 100.00' LT = 66.67' ST = 33.33'	PI Sta 71+71.00 Δ = 6°36'30.0" (RT) D = 2°03'20.4" L = 622.23' L = 1,324.01' R = 2,800.00' SE = 0.06 Vd = 60 MPH	

-2408(B4A- (alt 4)

PI Sta 64+07.88 θ4 = 1°01'01.2" Ls = 100.00' LT = 192.01' ST = 96.06'	PI Sta 66+78.25 Δ = 51°40'15.7" (RT) D = 8°16'36.3" L = 267.73' T = 134.54' R = 1,000.00' SE = 0.06 Vd = 60 MPH	PI Sta 69+07.61 θ4 = 1°01'01.2" Ls = 100.00' LT = 192.01' ST = 96.06'
PI Sta 73+58.47 θ4 = 7°25'42.6" Ls = 200.00' LT = 1441.5' ST = 722.6'	PI Sta 82+52.83 Δ = 95°50'09.9" (LT) D = 6°13'23.4" L = 1,435.32' T = 922.48' R = 920.00' SE = 0.06 Vd = 60 MPH	PI Sta 87+95.78 θ4 = 7°25'42.6" Ls = 200.00' LT = 1441.5' ST = 722.6'
PI Sta 92+05.82 θ4 = 2°07'22.8" Ls = 200.00' LT = 1442.1' ST = 722.0'	PI Sta 94+49.93 Δ = 95°54'57.7" (RT) D = 2°07'42.4" L = 1,433.75' T = 912.08' R = 2,696.00' SE = 0.06 Vd = 60 MPH	

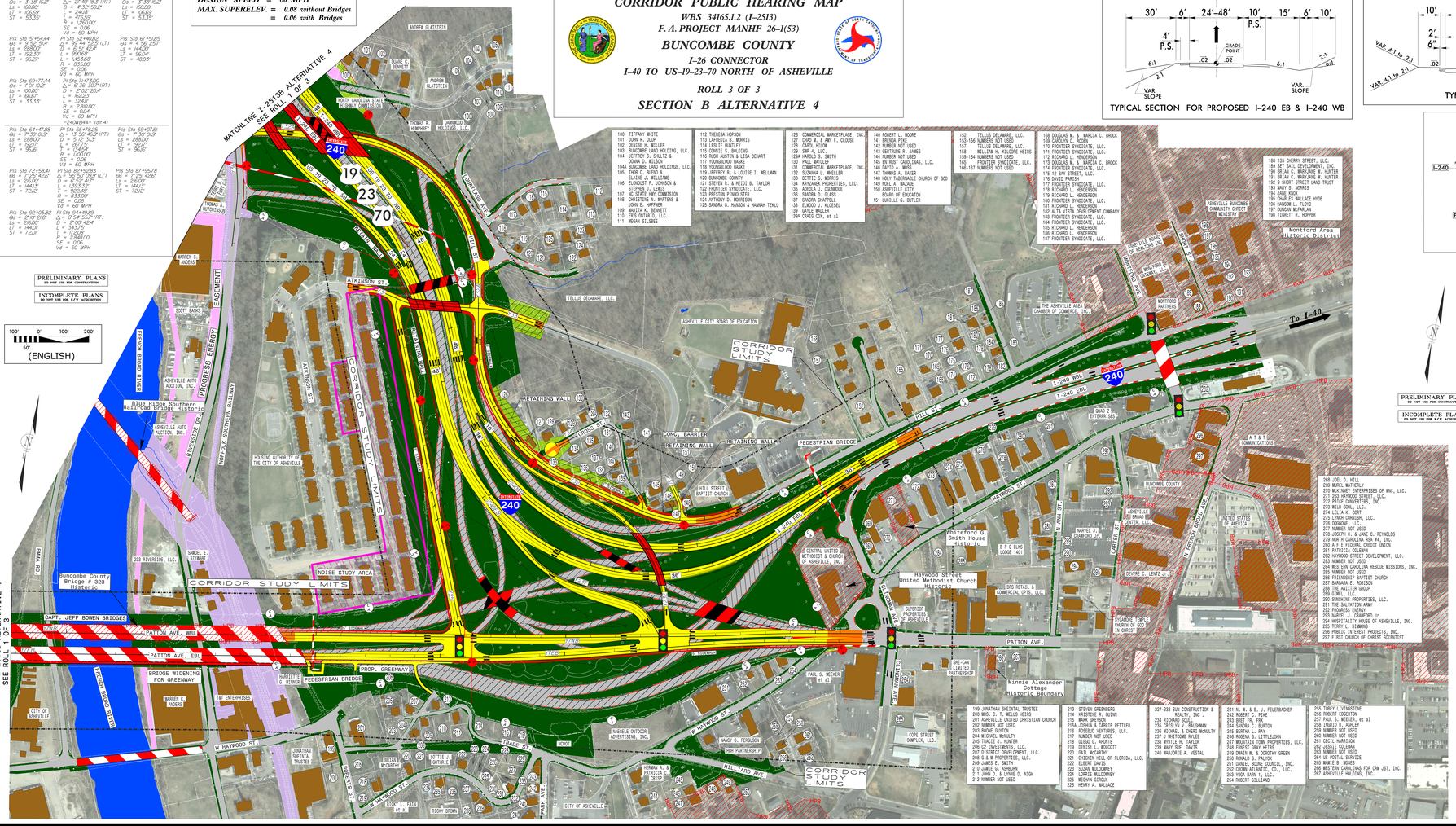

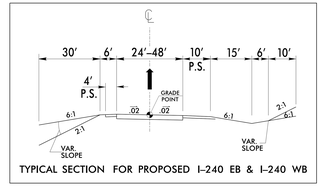

TYPICAL SECTION FOR PROPOSED I-240 EB & I-240 WB

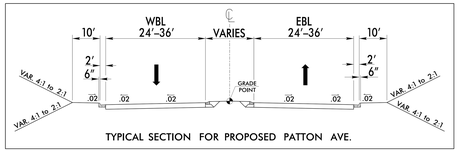

TYPICAL SECTION FOR PROPOSED PATTON AVE.



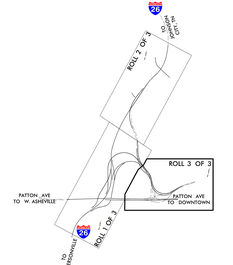

PRELIMINARY PLANS
DO NOT USE FOR CONSTRUCTION

INCOMPLETE PLANS
DO NOT USE FOR R/W ACQUISITION

LEGEND

- BUILDINGS
- EXISTING RIGHT OF WAY
- PROPOSED RIGHT OF WAY
- PROPOSED EASEMENTS (DRAINAGE, CONSTRUCTION, AND UTILITY)
- EXISTING ROADWAY
- EXISTING ROADWAY TO BE REMOVED
- EXISTING ROADWAY TO BE RESURFACED
- PROPOSED ROADWAY
- TEMPORARY ROADWAY /DETOURS
- FUTURE ROADWAY
- PROPOSED STRUCTURES, ISLAND, CURB AND GUTTER
- EXISTING STRUCTURES, ISLAND, CURB AND GUTTER TO BE RETAINED
- EXISTING STRUCTURES, ISLAND, CURB AND GUTTER TO BE REMOVED
- FUTURE STRUCTURES, ISLAND, CURB AND GUTTER
- LAKES, RIVER, STREAMS AND PONDS
- RAILROAD RIGHT OF WAY
- EXISTING UTILITY EASEMENT
- CEMETERIES
- PROPOSED CONTROL OF ACCESS
- EXISTING CONTROL OF ACCESS
- PRESENT ADT / FUTURE ADT
- PROPERTY LINES
- NOISE STUDY AREA
- EXISTING TRAFFIC SIGNAL
- PROPOSED TRAFFIC SIGNAL
- HISTORIC PROPERTY BOUNDARY
- WETLAND LIMITS BOUNDARY

100 TIFFANY WHITE
101 JOHN B. BUTLER
102 DENISE H. MILLER
103 BUNCOMBE LAND HOLDING, LLC.
104 JEFFREY S. SHULTZ & DONNA D. WILSON
104A BUNCOMBE LAND HOLDINGS, LLC.
105 THOR C. BUDKO & ELAINE J. WILLIAMS
106 ELONZOLT P. JOHNSON & STEPHEN J. LEWIS
107 NC STATE HWY COMMISSION
108 CHRISTINE N. WARTENS & JOHN E. HAFFNER
109 MARITA M. BENNETT
110 ERG ONTARIO, LLC.
111 MEGAN SILSBEE
112 THERESA HOPSON
113 LAPRESSA B. MORRIS
114 LESLIE HUNTLEY
115 CONRIE D. BOLDING
116 RUSH AUSTIN & LISA DEHART
117 YOUNGBLOOD WADKE
118 YOUNGBLOOD WADKE
119 JEFFREY R. & LOUISE I. WELLMAN
120 BUNCOMBE COUNTY
121 STEVEN R. & HEIDI B. TAYLOR
122 FRONTIER SYNDICATE, LLC.
123 PRESTON PUNDLETEER
124 ANTHONY D. MORRISON
125 SANDRA D. WANDON & HANNAH TEKILU
126 COMMERCIAL MARKETPLACE, INC.
127 CARL A. & MARY F. CLOUSE
128 CARL A. HOLDEN
129 BMP 4, LLC.
129A HAROLD B. SMITH
130 PAUL WATKLEY
131 COMMERCIAL MARKETPLACE, INC.
132 SUZANNA L. BWELLER
133 BETTIE S. MORRIS
134 KRYCHANS PROPERTIES, LLC.
135 ADEOLA J. OGUNNOLE
136 SANDRA D. GLASS
137 SANDRA CHAPPELL
138 ELWOOD J. KLOEBEL
139 GAYLE WALLER
139A CRASS CSH, et al
140 ROBERT L. MOORE
141 BRENDA PINE
142 ROBERT L. MOORE
143 GERTRUDE R. JAMES
144 NUMBER NOT USED
145 ENTRUST CAROLINAS, LLC.
146 DAVID A. MOSS
147 THOMAS A. BAKER
148 HOLY TABERNACLE CHURCH OF GOD
149 NOEL A. BAZADE
150 ASHEVILLE CITY BOARD OF EDUCATION
151 LUCILLE G. BUTLER
152 TELLUS DELAWARE, LLC.
153-156 NUMBERS NOT USED
157 TELLUS DELAWARE, LLC.
158 ASHEVILLE BUNCOMBE HERIG
159-164 NUMBERS NOT USED
165 FRONTIER SYNDICATE, LLC.
166-167 NUMBERS NOT USED
168 DOUGLAS W. & MARCIA C. BROCK
169 CAROLYN C. RODEN
171 FRONTIER SYNDICATE, LLC.
172 FRONTIER SYNDICATE, LLC.
173 DOUGLAS W. & MARCIA C. BROCK
174 FRONTIER SYNDICATE, LLC.
175 12 BAY STREET, LLC.
176 DAVID PARISH
177 FRONTIER SYNDICATE, LLC.
178 RICHARD L. HENDERSON
179 RICHARD L. HENDERSON
180 FRONTIER SYNDICATE, LLC.
181 RICHARD L. HENDERSON
182 ALTA VISTA DEVELOPMENT COMPANY
183 FRONTIER SYNDICATE, LLC.
184 FRONTIER SYNDICATE, LLC.
185 RICHARD L. HENDERSON
186 RICHARD L. HENDERSON
187 FRONTIER SYNDICATE, LLC.
188 135 CHERRY STREET, LLC.
189 SET GAIL DEVELOPMENT, INC.
191 BRIAN C. MARYLANE W. HUNTER
191 BRIAN C. MARYLANE W. HUNTER
192 9 SHORT STREET LAND TRUST
193 MARY S. NORRIS
194 JANE KNOX
195 CHARLES WALLACE HYDE
196 HANSON L. FLOYD
197 DUNCAN MCFARLAN
198 TIGRETT R. HOPPER
199 JONATHAN SHEINTAL TRUSTEE
200 MRS. C. T. WELLS HEIRS
201 ASHEVILLE UNITED CHRISTIAN CHURCH
202 NUMBER NOT USED
203 BOONE BUYTON
204 MICHAEL McNULTY
205 TRACEE J. HUNTER
206 C2 INVESTMENTS, LLC.
207 DISTRICT DEVELOPMENT, LLC.
208 G & J M PROPERTIES, LLC.
209 JAMES E. SMITH
210 JAMES G. ASHBURN
211 JOHN D. & LYNNE D. NOSH
212 NUMBER NOT USED
213 STEVEN GREENBERG
214 KRISTINE R. QUINN
215 MARK GREYSON
215A JOSHUA & CARRIE PETTLER
216 ROSEBUD VENTURES, LLC.
217 NUMBER NOT USED
218 DIEGO G. APUNTE
219 DENISE L. WOLCOTT
220 GAIL MCCARTHY
221 CHICKEN HILL OF FLORIDA, LLC.
222 ELBERT DAVIS
223 SUZAN MULDOWNEY
224 LORRIE MULDOWNEY
225 MEGHAN GIROUX
226 HENRY A. WALLACE
227-233 SUN CONSTRUCTION & REALTY, INC.
234 RICHARD SOLLI
235 CRISLYN V. BAUSMANN
236 MICHAEL & CHERI McNULTY
237 J WHITCOMB RYLEE
238 WHITLE H. TAYLOR
239 MARY SUE DAVIS
240 MAURIZIO A. VESTAL
241 K. M. & B. J. FEUERBACHER
242 ROBERT C. PINE
243 BRET FR. FRK
244 SANDRA C. BURTON
245 BERTHA L. RAY
246 ROGENA G. LITTLEJOHN
247 MOUNTAIN TOWN PROPERTIES, LLC.
248 ERNEST GRAY HEIRS
249 DWAIN W. & DOROTHY GREEN
250 RONALD G. PALYOK
251 DAVIES BONNE COUNCIL, INC.
252 CROWN ATLANTIC, CO., LLC.
253 YOGA BARN 1, LLC.
254 ROBERT GULLAND
255 TOBEY LIVINGSTONE
256 ROBERT EDGERTON
257 PAUL S. WEEKER, et al
258 INGRID R. ASHLEY
259 NUMBER NOT USED
260 NUMBER NOT USED
261 CECILL HARRISON
262 JESSIE COLEMAN
263 NUMBER NOT USED
264 US POSTAL SERVICE
265 MARIE B. MOSES
266 WESTERN CAROLINAS FOR CNM JST, INC.
267 ASHEVILLE HOLDING, INC.
268 JOEL D. HILL
269 MUREL WATHERLY
270 McKINNEY ENTERPRISES OF WNC, LLC.
271 263 HAYWOOD STREET, LLC.
272 PRIDE CONVERTERS, INC.
273 WILD SOUL, LLC.
274 LELIA K. CURT
275 LYNCH CORNISH, LLC.
276 DOOOONE, LLC.
277 NUMBER NOT USED
278 JOSEPH C. & JANE C. REYNOLDS
279 NORTH CAROLINA RSA #4, INC.
280 THE ASHEVILLE BREWING UNION
281 PATRICIA COLEMAN
282 HAYWOOD STREET DEVELOPMENT, LLC.
283 NUMBER NOT USED
284 WESTERN CAROLINA RESCUE MISSIONS, INC.
285 NUMBER NOT USED
286 FRIENDSHIP BAPTIST CHURCH
287 BARBARA E. ROBISON
288 THE ANXIYER GROUP
289 EINEL, LLC.
290 SUNSHINE PROPERTIES, LLC.
291 THE SALVATION ARMY
292 PROGRESS ENERGY
293 NARVEL J. CRAWFORD Jr.
294 HOSPITALITY HOUSE OF ASHEVILLE, INC.
295 TERRY L. SIMMONS
296 PUBLIC INTEREST PROJECTS, INC.
297 FIRST CHURCH OF CHRIST SCIENTIST

CORRIDOR PUBLIC HEARING MAP
WBS 34165.1.2 (I-2513)
F.A. PROJECT MANHF 26-1(53)
BUNCOMBE COUNTY
I-26 CONNECTOR
I-40 TO US-19-23-70 NORTH OF ASHEVILLE
ROLL 1 OF 3
SECTION B ALTERNATIVE 4