

NEPA/404 MERGER TEAM AGREEMENT

Concurrence Point No. 2A: *Bridging Decisions and Alignment Review*

PROJECT DESCRIPTION:

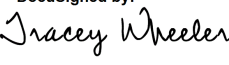
US 158 (Shortcut Road), from east of NC 34 (Shawboro Road) at Belcross to NC 168 (Caratoke Highway), Camden-Currituck Counties, TIP Project R-2574

Recommended Major Structures

SITE NUMBER	LOCATION	EXISTING STRUCTURE NO., SIZE, TYPE	PROPOSED STRUCTURE SIZE, TYPE
1	Run Swamp Canal	1 span, 42' x 45' bridge	Replace with 2 @ 36' x 100' bridges
2	Run Swamp Canal	2 span, 28' x 70' bridge	Replace with 2 @ 36' x 120' bridges
3	Drainage Canal #1	117"x79" CMP	Replace with 2 @ 9' x 7' RCBC
4A	Great Swamp	2 @ 60" CMP	Retain and extend existing by 142'
4B	Great Swamp	2 @ 72" CMP	Retain and extend existing by 67'
4C	Great Swamp	2 @ 72" CMP	Retain and extend existing by 105'

NOTES: CMP = Corrugated Metal Pipe, RCBC = Reinforced Concrete Box Culvert

The Project Team has concurred with the major drainage structures for the proposed project as described above.

DocuSigned by:

 7FACA9088DE24E8...
 6/27/2016
 US Army Corps of Engineers

DocuSigned by:

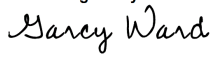
 7ECF19B3FF8144D...
 6/27/2016
 US Environmental Protection Agency

DocuSigned by:

 501BAD677C42452...
 6/27/2016
 US Fish and Wildlife Service


DocuSigned by:

 31505D0B002E430...
 6/27/2016
 NC Wildlife Resources Commission

DocuSigned by:

 9FFFC421DE48454...
 6/29/2016
 NC Division of Water Resources

DocuSigned by:

 C26A1556A275464...
 6/27/2016
 NC State Historic Preservation Office

DocuSigned by:

 DE3BD6781DB34D1...
 6/27/2016
 NC Division of Coastal Management

DocuSigned by:

 E55AE420FA04D5...
 6/27/2016
 NC Department of Transportation

DocuSigned by:

 7D10D31C923E4AC...
 6/28/2016
 National Marine Fisheries Service

DocuSigned by:

 D1050774B09148D...
 6/27/2016
 Albemarle Commission (RPO)