


LEGEND

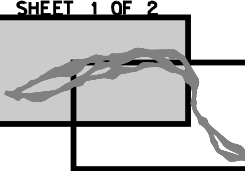
- CITY OF SHELBY WATER LINE
- - - CLEVELAND COUNTY WATER LINE
- STRUCTURE
- - - PREFERRED ALTERNATIVE CORRIDOR

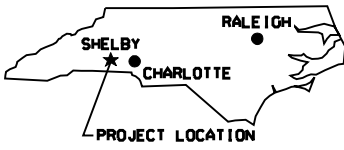
The following intersecting streets and driveways along the existing US 74 Bypass include crossings by 6-inch pipes:

Warren Street	Howard Street	Hampton Street	Flint Street
Melody Lane	Gold Street/Mark Drive	Hamrick Street	Cleveland Floor *
Stroud Road	Eastview Street	Beam Street	Shelby Printing *
Charles Road	Leander Street	All-Da BBQ *	East Main Street
Elm Street	Westside Drive	NC 226	County Home Road

* Indicates Driveway


 1" = 4,000'
 APPROXIMATE SCALE

SHEET 1 OF 2

 SHEET 2 OF 2
 GRAPHIC KEY


 LOCATION MAP

NORTH CAROLINA DEPARTMENT OF TRANSPORTATION
 ENVIRONMENTAL IMPACT STUDY
 US 74 SHELBY BYPASS (R-2707)
 CLEVELAND COUNTY, NORTH CAROLINA
EXHIBIT 3-7 WATER DISTRIBUTION FACILITIES
 SHEET 1 OF 2