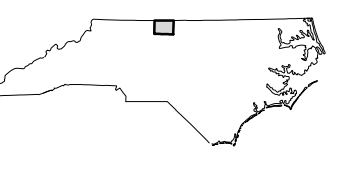


DIVISION OF HIGHWAYS STATE OF NORTH CAROLINA

EROSION & SEDIMENT CONTROL LEGEND


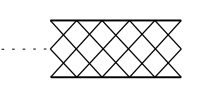
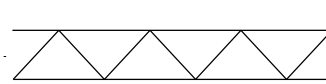

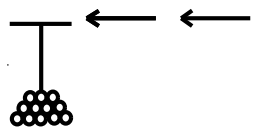
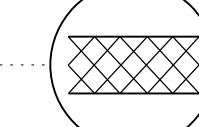
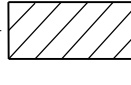
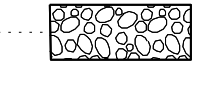
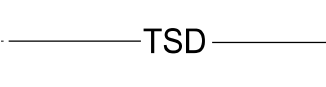
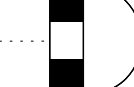



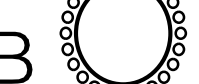
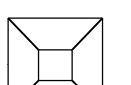



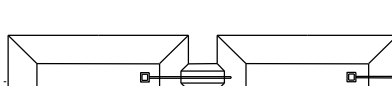







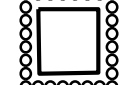

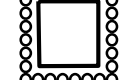
HB-0035
EC-2

NORTH CAROLINA
DEPARTMENT OF TRANSPORTATION
ROCKINGHAM COUNTY



PLANS PREPARED BY:
SUMMIT
DESIGN AND ENGINEERING SERVICES

NC FIRM LICENSE No: C-5176
1000 Social St., Suite 800,
Raleigh, NC 27609
(919) 732-3883
(919) 732-6676 (FAX)

Std. #	Description	Symbol	Std. #	Description	Symbol
1605.01	Temporary Silt Fence		1633.01	Temporary Rock Silt Check Type A	
1606.01	Special Sediment Control Fence		1633.02	Temporary Rock Silt Check Type B	
1622.01	Temporary Berms and Slope Drains		1633.03	Temporary Rock Silt Check Type A with Excelsior Matting and Flocculant	
1630.02	Silt Basin Type B		1634.01	Temporary Rock Sediment Dam Type A	
1630.03	Temporary Silt Ditch		1634.02	Temporary Rock Sediment Dam Type B	
1630.04	Stilling Basin		1635.01	Rock Pipe Inlet Sediment Trap Type A	A 
1630.05	Temporary Diversion		1635.02	Rock Pipe Inlet Sediment Trap Type B	B 
1630.06	Special Stilling Basin		1636.01	Excelsior Wattle Check	
1630.07	Skimmer Basin		1636.01	Excelsior Wattle Check with Flocculant	
1630.08	Tiered Skimmer Basin		1636.01	Coir Fiber Wattle Check	
1630.09	Earthen Dam with Skimmer		1636.01	Coir Fiber Wattle Check with Flocculant	
	Infiltration Basin		1636.02	Silt Fence Excelsior Wattle Break	
	Rock Inlet Sediment Trap:			Silt Fence Coir Fiber Wattle Break	
1632.01	Type A	A 			
1632.02	Type B	B 	1636.03	Excelsior Wattle Barrier	
1632.03	Type C	C 	1636.03	Coir Fiber Wattle Barrier	