


RIGHT OF WAY CONTROL SHEET

HB0035

R/W 03E-1

NORTH CAROLINA
DEPARTMENT
OF TRANSPORTATION




I, PARKS H ICENHOUR JR, PLS, CERTIFY THAT THE RIGHT OF WAY AND PERMANENT EASEMENT MONUMENTATION FOR THIS PROJECT SHOWN HEREIN WAS COMPLETED UNDER MY DIRECT AND RESPONSIBLE CHARGE FROM AN ACTUAL SURVEY MADE UNDER MY SUPERVISION; THAT ALL HORIZONTAL CLOSURES HAD A MINIMUM RATIO OF PRECISION OF 1:10,000 (CLASS A). FIELD WORK WAS PERFORMED FROM 3/17/2025 TO 4/07/2025, AND ALL COORDINATES ARE BASED ON NAD83/NA 2011; THAT THIS SURVEY WAS PERFORMED TO MEET THE REQUIREMENTS OF 21NCAC 56.1600 AS APPLICABLE.

PROFESSIONAL LAND SURVEYOR



THIS 11TH DAY OF May, 2026
 Digitally signed by Parks H. Icenhour, Jr.
 Date: 2026.05.11 13:14:12 -04'00'
 PROFESSIONAL LAND SURVEYOR L-3996



DOCUMENT NOT CONSIDERED FINAL UNLESS ALL SIGNATURES ARE COMPLETED

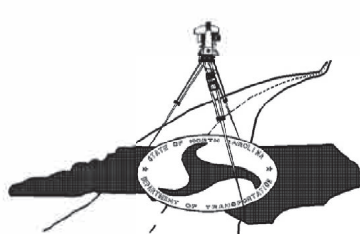
2024 STANDARD SPECIFICATIONS

PERMANENT ROW MARKER IRON PIN AND CAP:					
POINT	STATION	OFFSET	NORTH	EAST	COMMENT
15	17+25.00	-30	999967.5318	1768591.345	
14	17+25.00	-45	999981.916	1768587.091	
24	18+06.17	-45	1000009.036	1768654.178	
23	18+65.00	31.26	999973.1917	1768742.962	
22	18+65.00	50	999957.6296	1768753.399	
25	19+00.00	-45	1000055.242	1768726.505	
27	19+90.15	-50	1000114.272	1768783.713	
29	19+90.15	50	1000046.394	1768857.147	MAG NAIL
35	21+20.00	-75	1000226.593	1768853.493	
34	21+20.00	-50	1000209.624	1768871.851	
33	21+50.00	50	1000163.775	1768965.648	
36	23+30.00	-75	1000380.804	1768996.037	
50	23+40.00	85	1000279.542	1769120.319	
51	24+30.00	41.14	1000373.521	1769148.586	
49	24+30.00	80	1000345.929	1769175.949	
37	24+30.00	-30	1000424.035	1769098.493	
39	25+25.00	-30	1000489.385	1769171.617	
40	26+00.00	-27.4	1000533.254	1769235.353	

PERMANENT EASEMENT MARKER IRON PIN AND CAP:					
POINT	STATION	OFFSET	NORTH	EAST	COMMENT
18	18+10.00	100.00	999882.5915	1768725.2602	
19	18+10.00	30.60	999943.8936	1768692.7233	
20	18+40.00	100.00	999900.1578	1768756.2277	

TIP PROJECT: HB-0035
 County: ROCKINGHAM

PREPARED FOR



LOCATION AND SURVEYS UNIT

PREPARED BY

GEL SOLUTIONS
 an Affiliate of
THE GEL GROUP, INC.
 111 CREEK RIDGE ROAD
 SUITE C
 GREENSBORO, NC 27406
 (336) 516-9840
 WWW.GEL-SOLUTIONS.COM

NOTES:

- IF FURTHER INFORMATION REGARDING PROJECT CONTROL IS NEEDED, PLEASE CONTACT THE LOCATION AND SURVEYS UNIT.