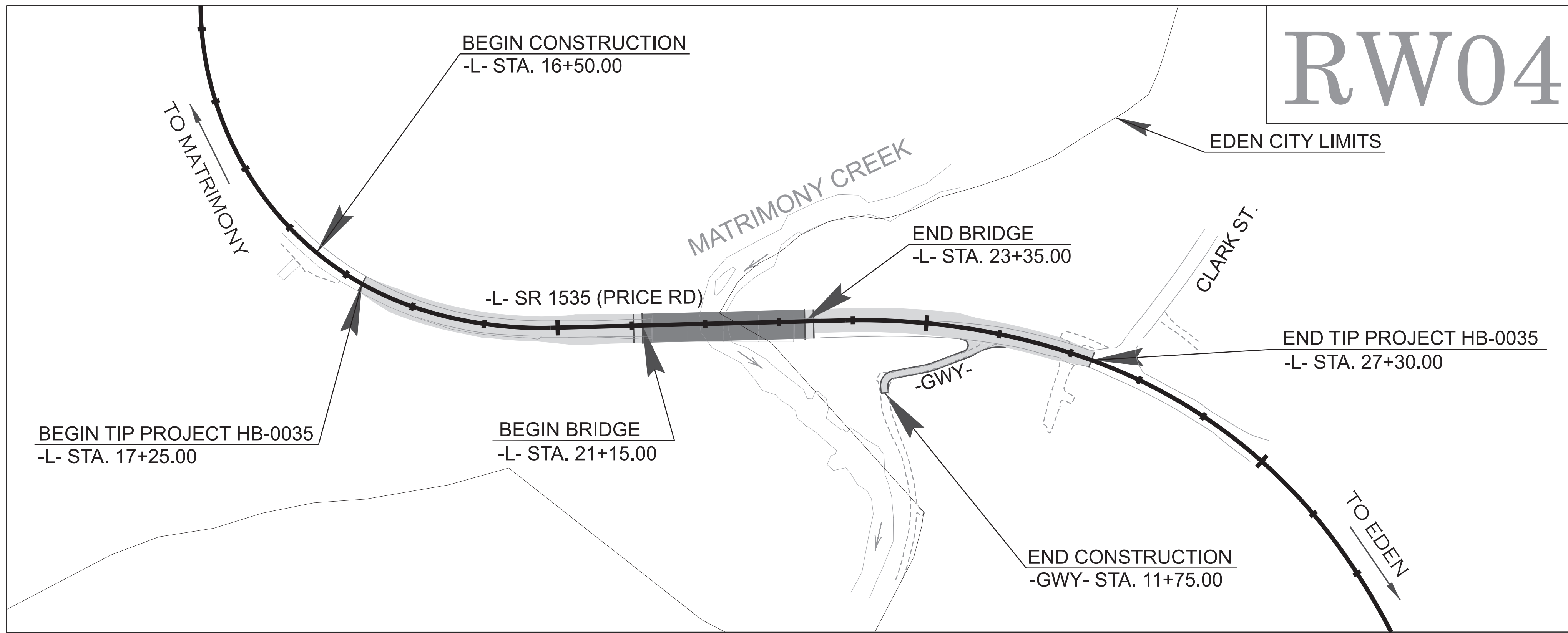
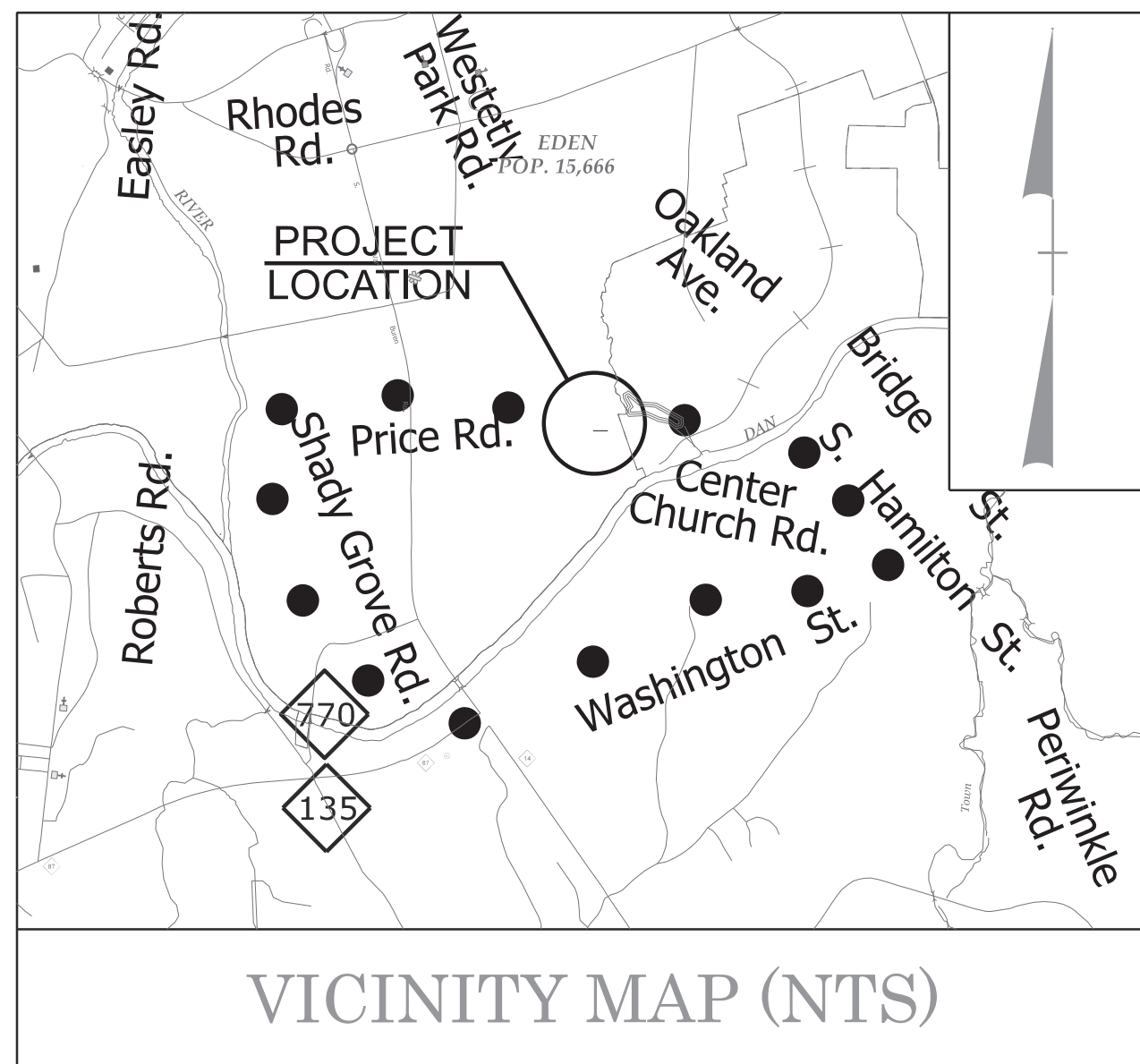


STATE OF NORTH CAROLINA  
DIVISION OF HIGHWAYS

STATE	STATE PROJECT REFERENCE NO.	SHEET NO.	TOTAL SHEETS
N.C.	HB-0035	RW01	8

SURVEY CONTROL, EXISTING CENTERLINES,  
RIGHT OF WAY, EASEMENTS AND PROPERTY TIES

-ROCKINGHAM - COUNTY



DOCUMENT NOT CONSIDERED FINAL  
UNLESS ALL SIGNATURES COMPLETED

GRAPHIC SCALES



DATUM DESCRIPTION

THE LOCALIZED COORDINATE SYSTEM DEVELOPED FOR THIS PROJECT IS BASED ON THE STATE PLANE COORDINATES ESTABLISHED BY NCDOT FOR MONUMENT 780177-2 WITH NAD82/NA2011 STATE PLANE GRID COORDINATES OF NORTHING: 1000678.329 EASTING: 1769607.838 ELEVATION: 597.93 THE AVERAGE COMBINED GRID FACTOR USED ON THIS PROJECT (GROUND TO GRID) IS: 0.99991460 ALL LINEAR DIMENSIONS ARE LOCALIZED HORIZONTAL DISTANCES VERTICAL DATUM USED IS NAVD 88

Prepared in the Office of:

**GEL SOLUTIONS**



an Affiliate of  
THE GEL GROUP, INC.  
111 CREEK RIDGE ROAD  
SUITE C  
GREENSBORO, NC 27406  
(336) 516-9840  
WWW.GEL-SOLUTIONS.COM

2024 STANDARD SPECIFICATIONS

RIGHT OF WAY DATE:  
JANUARY 24, 2025

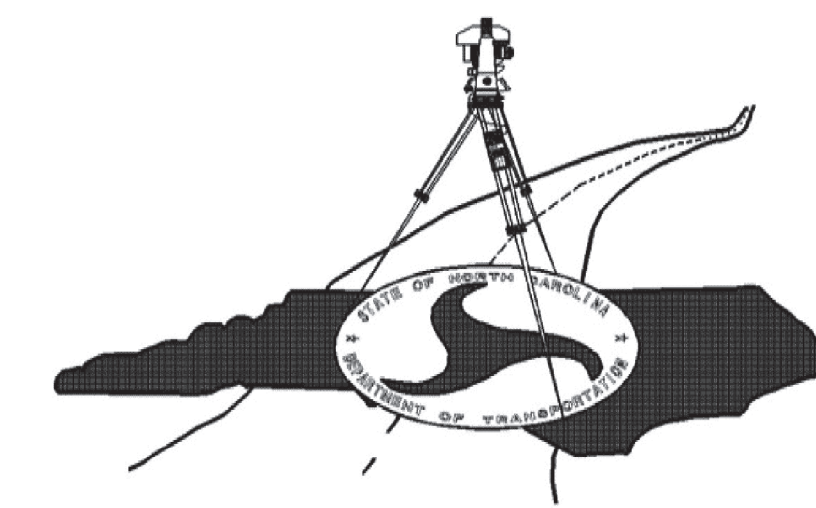
LETTING DATE:  
JULY 21, 2026

PROFESSIONAL LAND  
SURVEYOR



Digitally signed by  
Parks H. Icenhour, Jr.  
Date: 2026.05.11  
13:36:58 -04'00'

SIGNATURE: DATE:



09/08/2019

TIP PROJECT: HB-0035