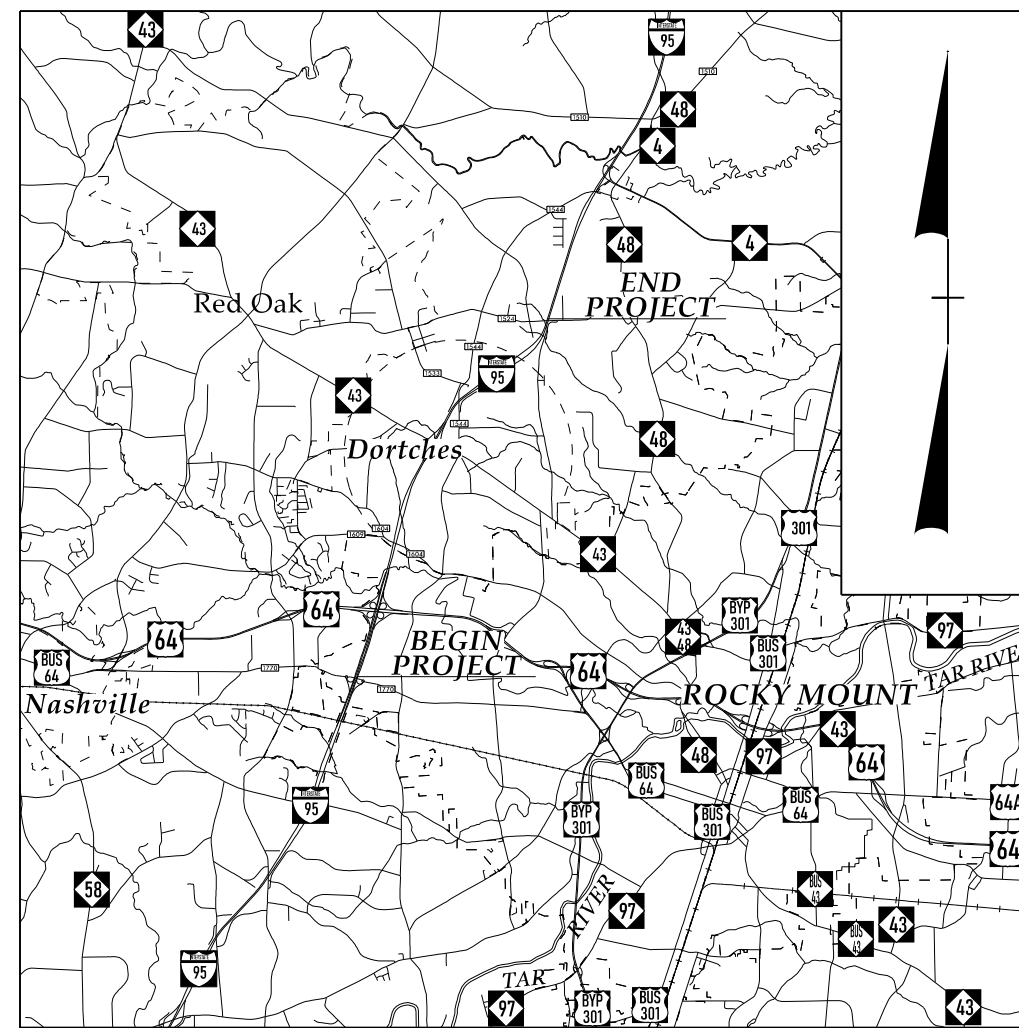


TIP PROJECT: I-5934

CONTRACT: C205183

See Sheet 1A For Index of Sheets



VICINITY MAP (NTS)

# STATE OF NORTH CAROLINA DIVISION OF HIGHWAYS

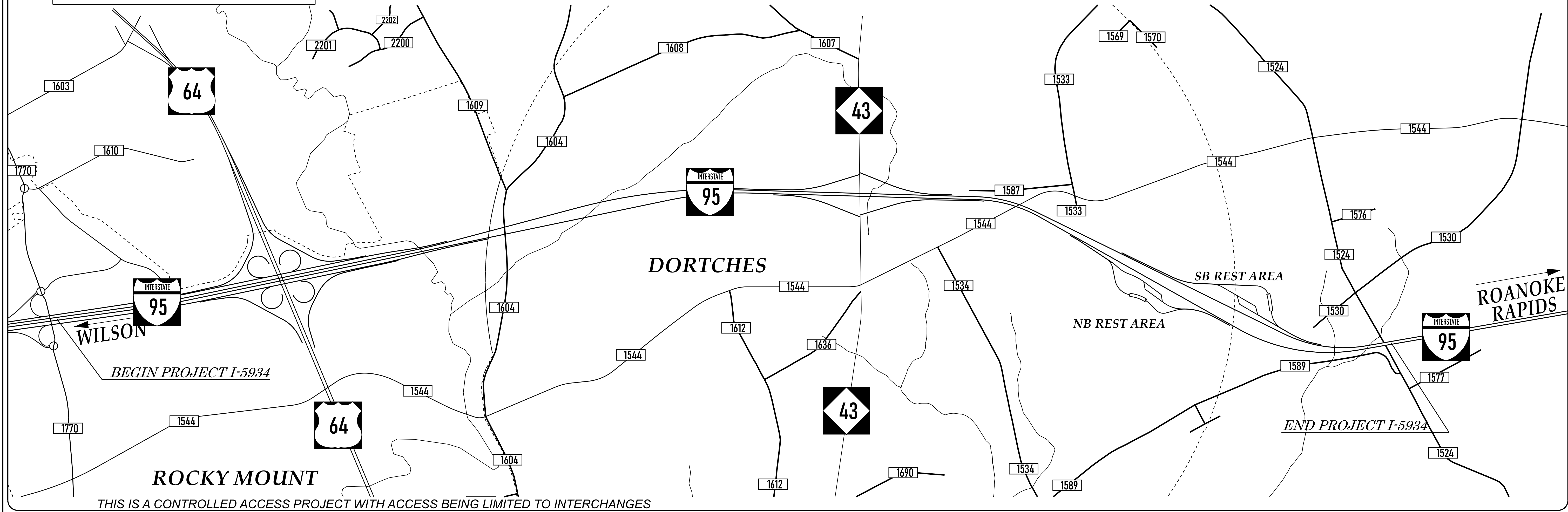
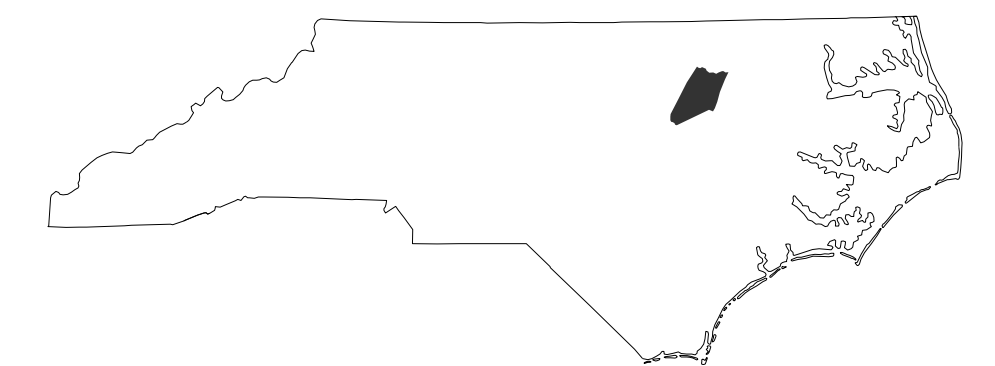
## NASH COUNTY

LOCATION: *I-95 FROM SR-1770 (SUNSET AVE) TO SR-1524 (RED OAK BATTLEBORO RD.)*

TYPE OF WORK: *PAVEMENT REHABILITATION & BRIDGE PRESERVATION*

STATE	STATE PROJECT REFERENCE NO.	SHEET NO.	TOTAL SHEETS
N.C.	I-5934	11	
STATE PROJ. NO.	F. A. PROJ. NO.	DESCRIPTION	
45876.1.1		PE	
45876.3.1	0095073	ROADWAY CONST.	
45876.3.2	0095073	BRIDGE CONST.	

**NORTH CAROLINA  
DEPARTMENT OF TRANSPORTATION  
NASH COUNTY**



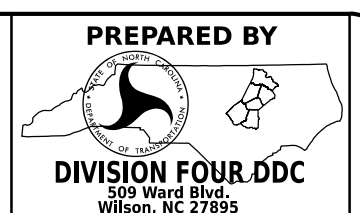
**DESIGN DATA**  
ADT 2023 = 52000

FUNC CLASS =  
INTERSTATE  
STATE WIDE TIER

**PROJECT LENGTH**

LENGTH OF ROADWAY TIP PROJECT I-5934 = 5.469 MILES  
LENGTH OF STRUCTURE TIP PROJECT I-5934 = 0.281 MILES  
TOTAL LENGTH TIP PROJECT I-5934 = 5.750 MILES

Prepared in the Office of:  
**DIVISION OF HIGHWAYS**



2024 STANDARD SPECIFICATIONS

RIGHT OF WAY DATE:  
NA

LETTING DATE:  
JULY 21, 2026

**D.R. ETHRIDGE**  
PROJECT ENGINEER

**MATT CLARKE, PE**  
PROJECT DESIGN ENGINEER

