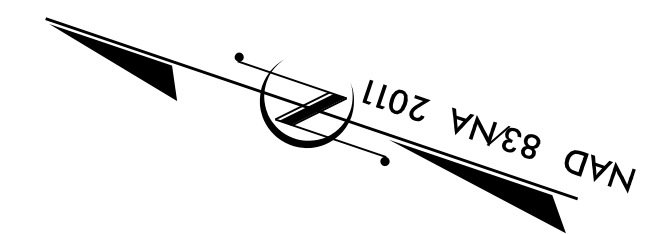


STATE OF NORTH CAROLINA DIVISION OF HIGHWAYS

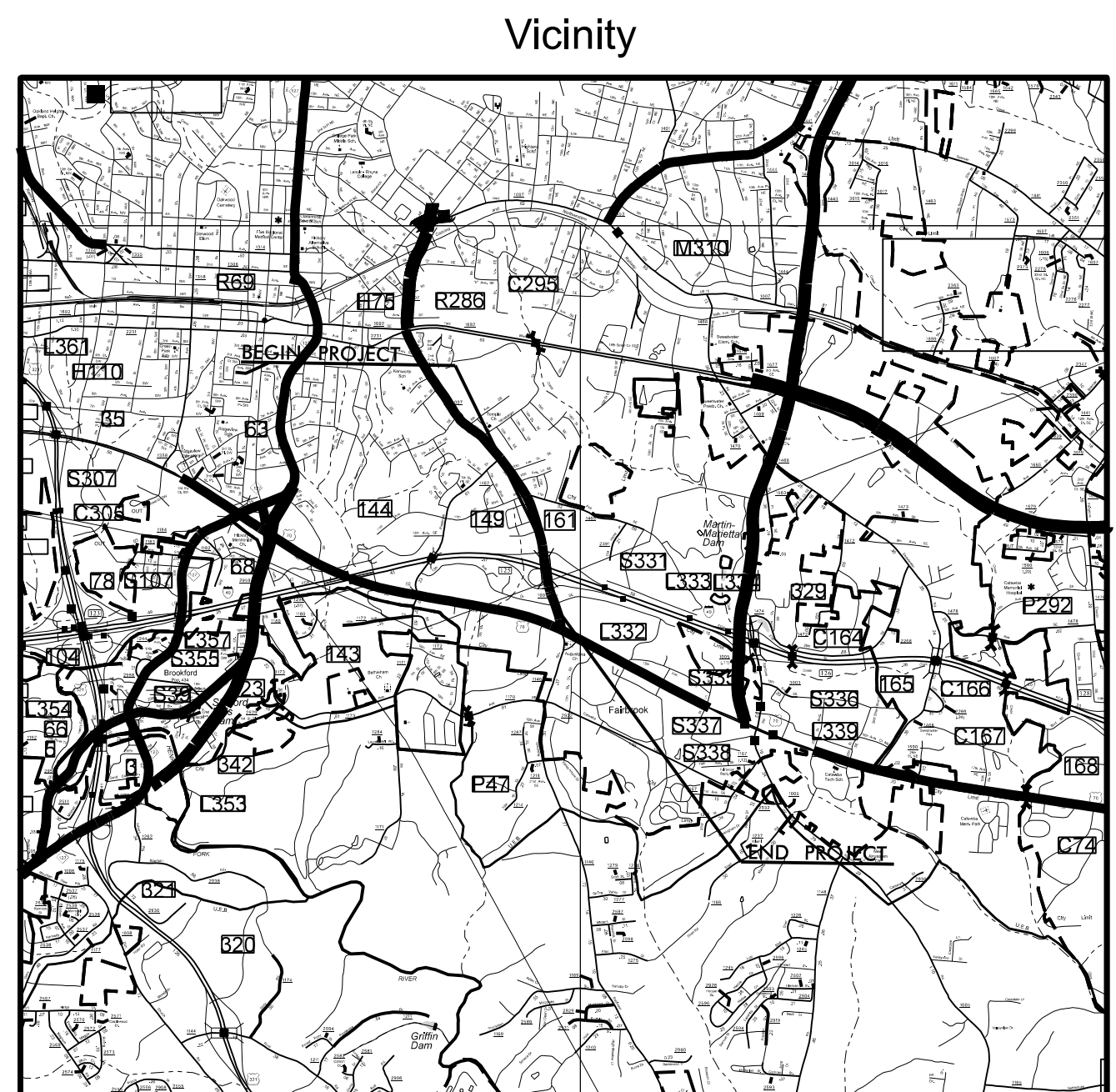
CATAWBA COUNTY

LOCATION: SR 1007 (LENOIR RHYNE BLVD.) FROM
I-40 WB RAMPS TO 13TH AVENUE DRIVE SE

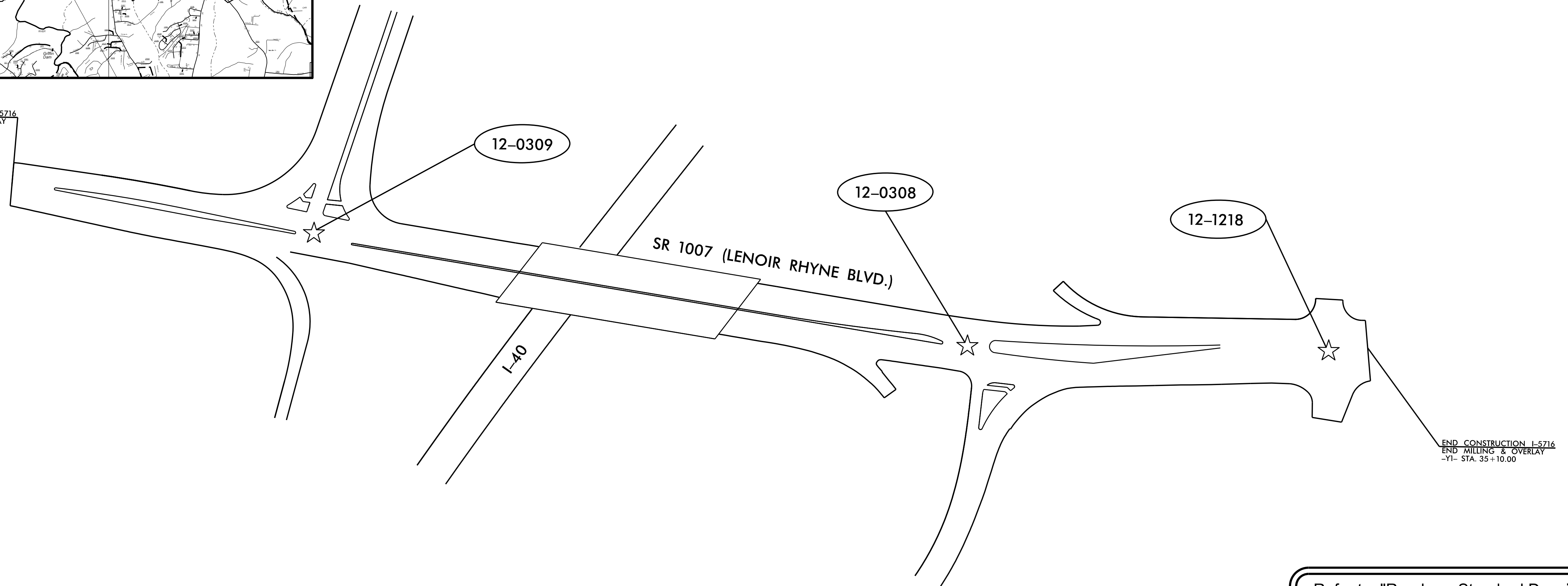
TYPE OF WORK: TRAFFIC SIGNALS & SIGNAL COMMUNICATIONS



Project: I-5716



BEGIN CONSTRUCTION I-5716
BEGIN MILLING & OVERLAY
-Y1- STA. 16+64.00



END CONSTRUCTION I-5716
END MILLING & OVERLAY
-Y1- STA. 35+10.00

Refer to "Roadway Standard Drawings
NCDOT" dated January 2024 and
"Standard Specifications for Roads
and Structures" dated January 2024.

Sheet #	Reference #	Index of Plans	Location/Description
Sig. 1.0	-----	Title Sheet	
Sig. 2.0-6.2	12-0309	SR 1007 (Lenoir Rhyne Blvd.) at I-40 WB Ramps	
Sig. 7.0-10.2	12-0308	SR 1007 (Lenoir Rhyne Blvd.) at I-40 EB Ramps	
Sig. 11.0-12.3	12-1218	SR 1007 (Lenoir Rhyne Blvd.) at 13th Avenue Drive SE	
SCP1 - SCP19	N/A	Signal Communication Plans	

TRANSPORTATION SYSTEMS MANAGEMENT & OPERATIONS

Contacts:

R. Nicholas Zinser, P.E. - Western Region Signals Engineer
D. Todd Joyce, P.E. - Signal Equipment Project Engineer
Ryan Hough, P.E. - State ITS Engineer

Prepared in the Office of:
DIVISION OF HIGHWAYS
TRANSPORTATION MOBILITY & SAFETY DIVISION



TSMO Unit
750 N. Greenfield Pkwy, Garner, NC 27529