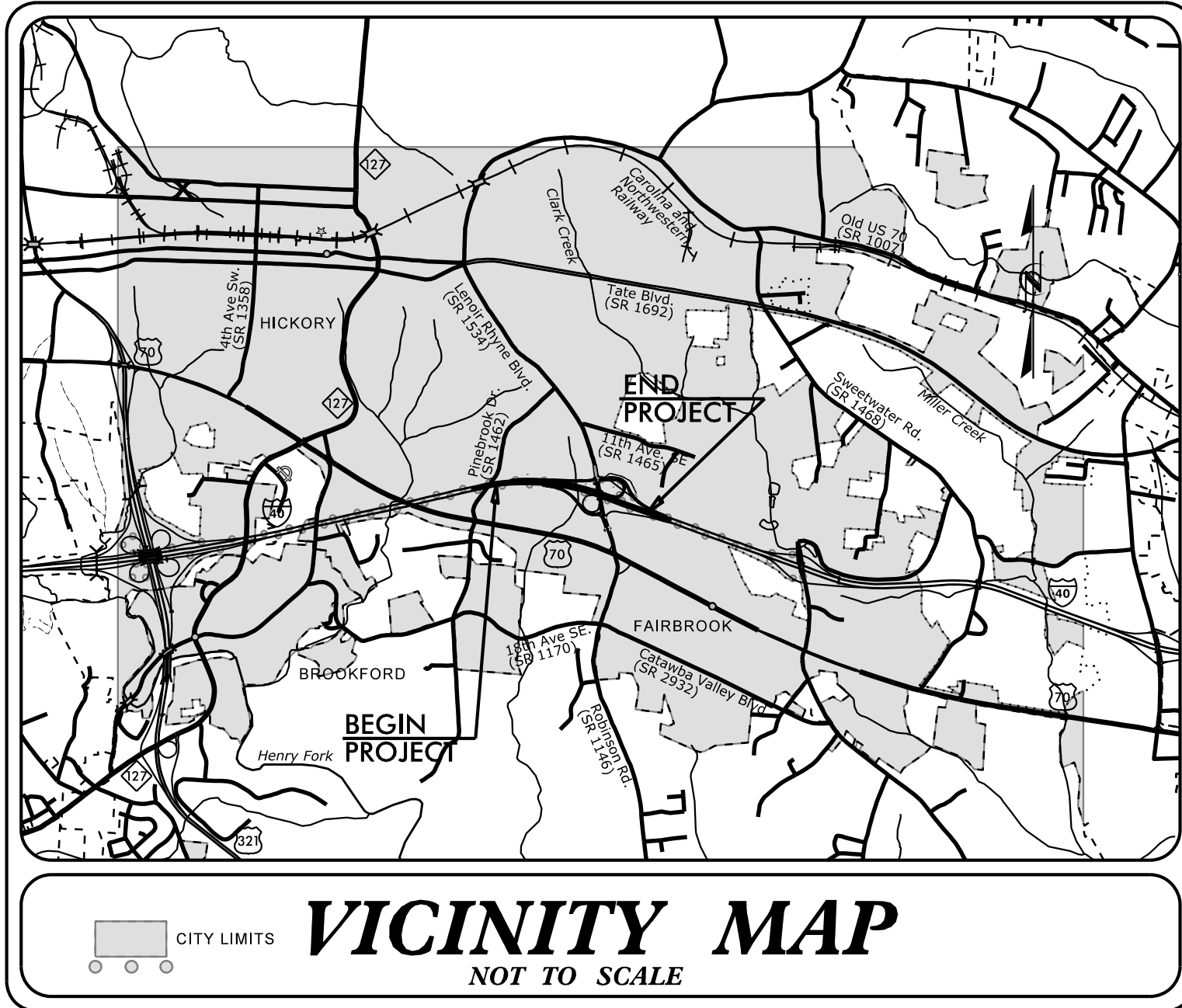


CONTRACT: C205195 **TIP PROJECT: I-5716**

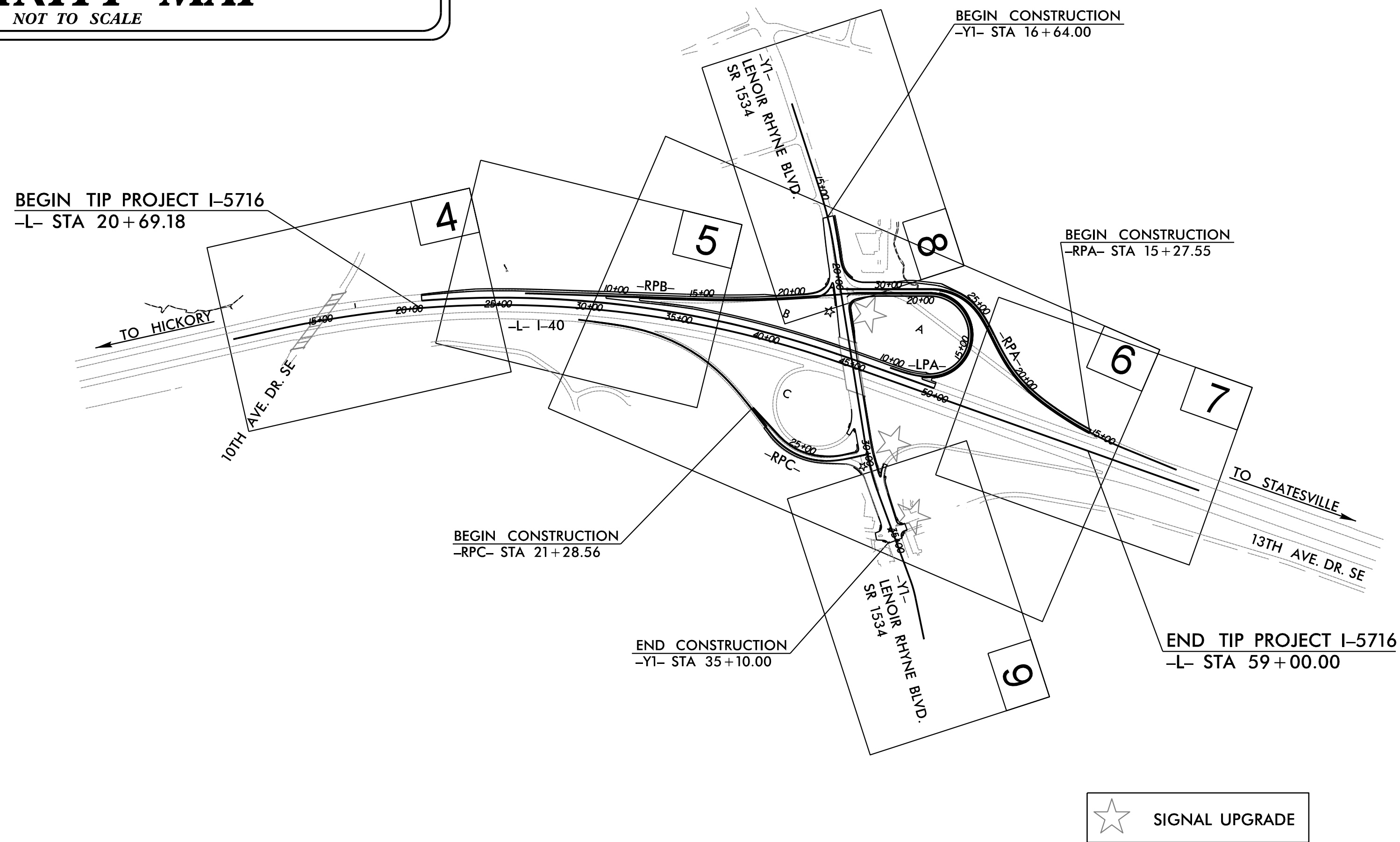


STATE OF NORTH CAROLINA
 DIVISION OF HIGHWAYS

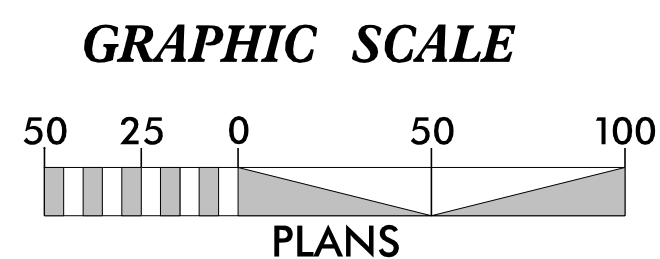
 PLAN FOR PROPOSED
 HIGHWAY EROSION CONTROL

CATAWBA COUNTY

LOCATION: I-40 AND SR 1007 (LENOIR RHYNE BOULEVARD) INTERCHANGE
TYPE OF WORK: DRAINAGE, SIGNALS, PAVEMENT MARKINGS, GRADING, AND PAVING



THIS PROJECT CONTAINS
 EROSION CONTROL PLANS
 FOR CLEARING AND
 GRUBBING PHASE OF
 CONSTRUCTION.



THESE EROSION AND SEDIMENT CONTROL PLANS COMPLY
 WITH THE REGULATIONS SET FORTH BY THE NCG 010000 GENERAL
 STORMWATER CONSTRUCTION PERMIT ISSUED BY THE NORTH
 CAROLINA DEPARTMENT OF ENVIRONMENTAL QUALITY DIVISION
 OF ENERGY, MINERAL, AND LAND RESOURCES.

Prepared in the Office of:


SUNGATE
 DESIGN GROUP
 5400 Etta Burke Ct., STE. 100 • Raleigh, North Carolina 27606
 Phone: (919) 859-2243 • Eng Firm License No. C-890

Designed by:

MATTHEW C. EDWARDS, PE 3992
NAME LEVEL III CERTIFICATION NO.

Roadway Standard Drawings

The "Roadway Standard Drawings"- Roadway Design Unit - N. C.
 Department of Transportation - Raleigh, N. C., dated January 2024
 and the latest revision thereto are applicable to this project and by
 reference hereby are considered a part of these plans.

STATE	STATE PROJECT REFERENCE NO.	SHEET NO.	TOTAL SHEETS
N.C.	I-5716	EC-1	
STATE PROJ. NO.	F. A. PROJ. NO.	DESCRIPTION	
50133.1.FS1	NHPP-040-2(166)131	PE	
50133.2.1	NHPP-0402(166)	RW & Util.	