

PAVEMENT MARKING SCHEDULE	
V1	POLYUREA WHITE EDGELINE (4", 20 MIL)
V13	POLYUREA YELLOW DOUBLE CENTER LINE (4", 20 MIL)
ROADWAY STANDARD DRAWINGS	
1205.01	PAVEMENT MARKINGS - LINE TYPES AND OFFSETS
1205.02	PAVEMENT MARKINGS - DIVIDED AND UNDIVIDED ROADWAYS
1205.12	PAVEMENT MARKINGS - BRIDGES
1261.01	GUARDRAIL AND BARRIER DELINEATOR SPACING
1261.02	GUARDRAIL AND BARRIER DELINEATOR TYPES
1262.01	GUARDRAIL END DELINEATION
1264.01	OBJECT MARKERS
1264.02	PLACEMENT OF OBJECT MARKERS

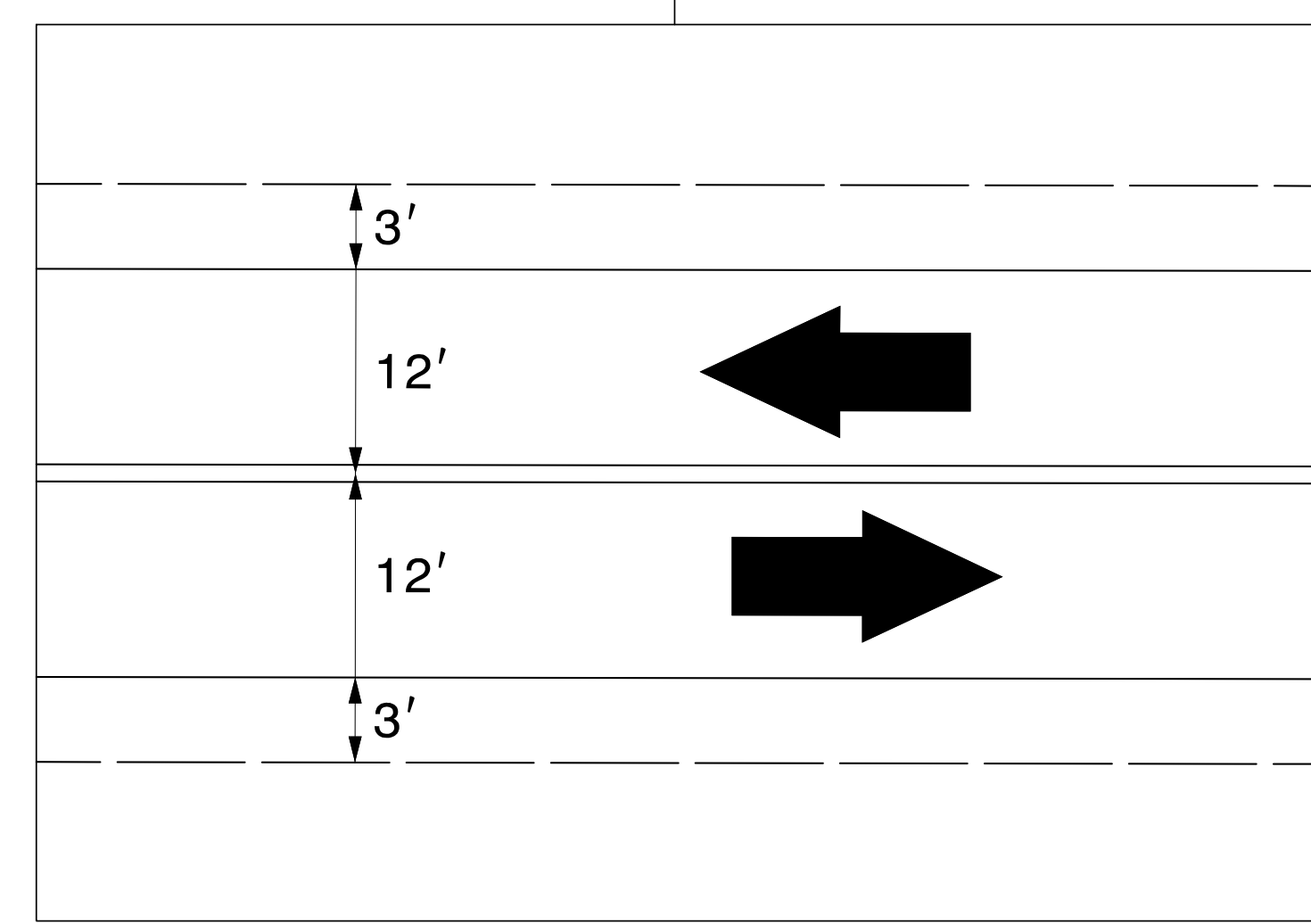

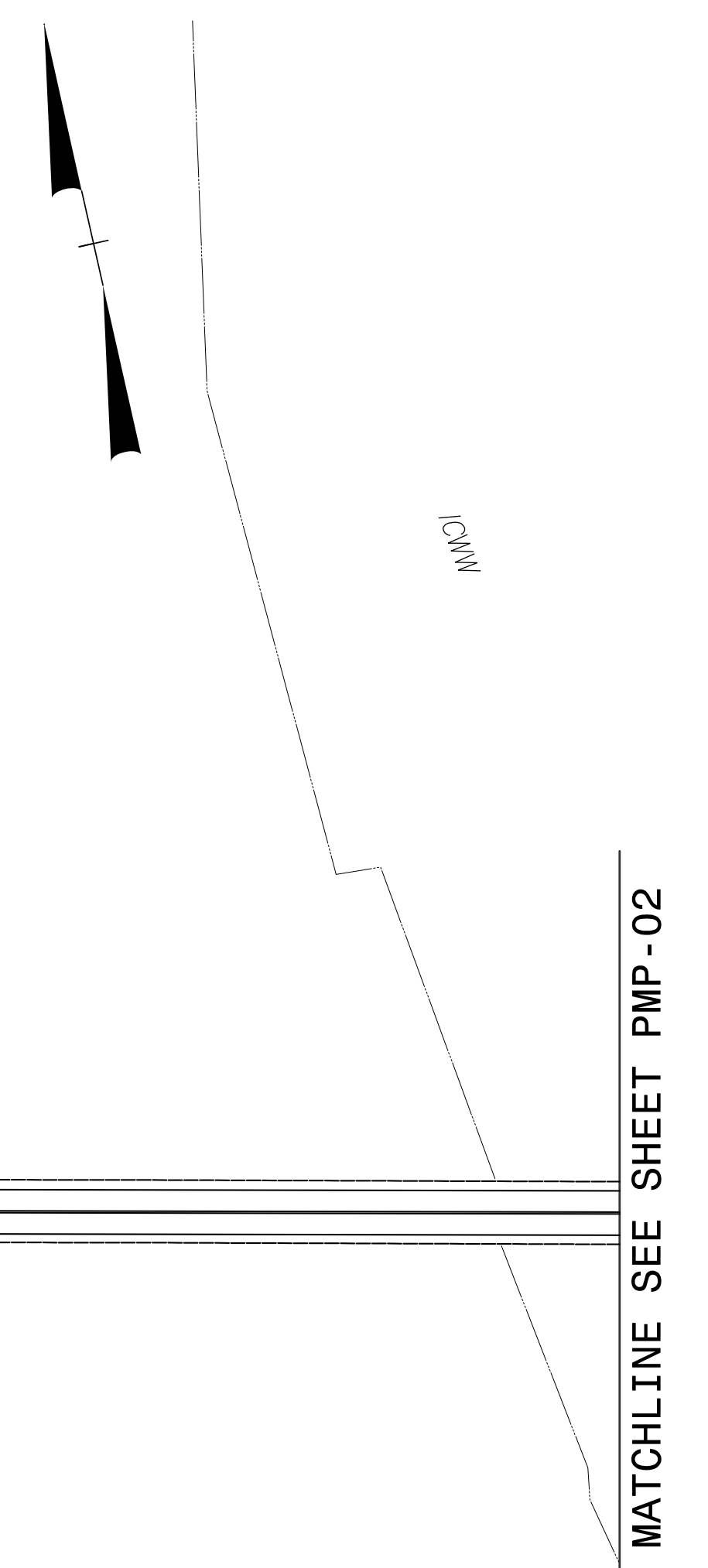
GENERAL NOTES

THE FOLLOWING NOTES APPLY AT ALL TIMES FOR THE DURATION OF THE PROJECT, EXCEPT WHEN OTHERWISE NOTED IN THE PLAN, OR DIRECTED BY THE ENGINEER.


A) INSTALL PAVEMENT MARKINGS AND PAVEMENT MARKERS ON THE FINAL SURFACE AS FOLLOWS:


ROAD	MARKING	MARKER
NC 101	POLYUREA	NONE

B) TIE PROPOSED PAVEMENT MARKING LINES TO EXISTING PAVEMENT MARKING LINES.
 C) REMOVE/REPLACE ANY CONFLICTING/DAMAGED PAVEMENT MARKINGS AND MARKERS.
 D) ALL PAVEMENT MARKINGS ARE EXISTING UNLESS OTHERWISE NOTED.
 E) RELOCATE ALL EXISTING SIGNS AS REQUIRED BY THE ENGINEER.




PAVEMENT MARKING QUANTITIES		
V1	PAY ITEM LENGTH = 5,940 LF	TOTAL QUANTITY = 5,940 LF
V13	PAY ITEM LENGTH = 2,970 LF	TOTAL QUANTITY = 5,940 LF

APPROVED: 
 DATE: 6/10/2026



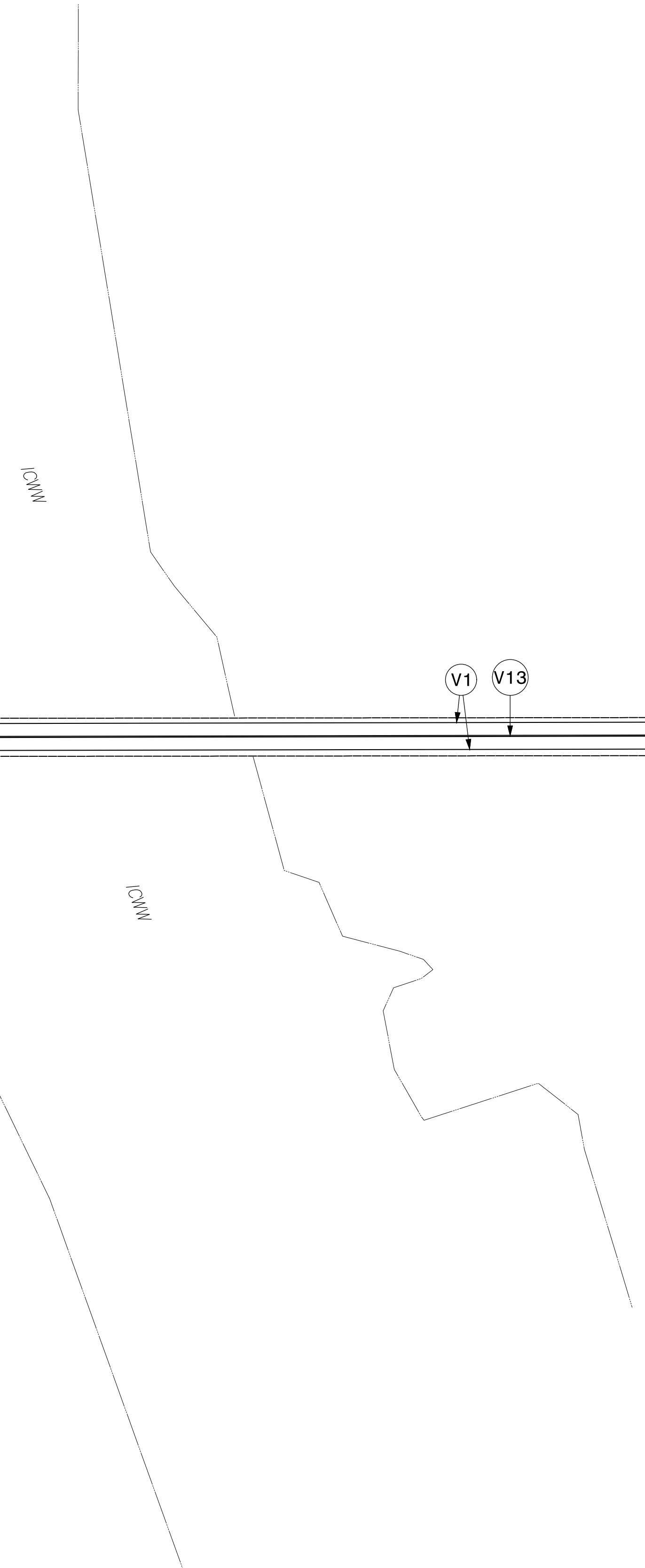
**DOCUMENT NOT CONSIDERED FINAL
UNLESS ALL SIGNATURES COMPLETED**




TRANSPORTATION
MANAGEMENT PLANS
BRIDGE #150014
PAVEMENT MARKING PLAN


PROJ. REFERENCE NO.	SHEET NO.
15BPR.131	PMP-02

MATCHLINE SEE SHEET PMP-01




APPROVED: 
DocuSigned by:
 Royell A. Thigpen
 9C2B41A20B5E447

DATE: 6/10/2026

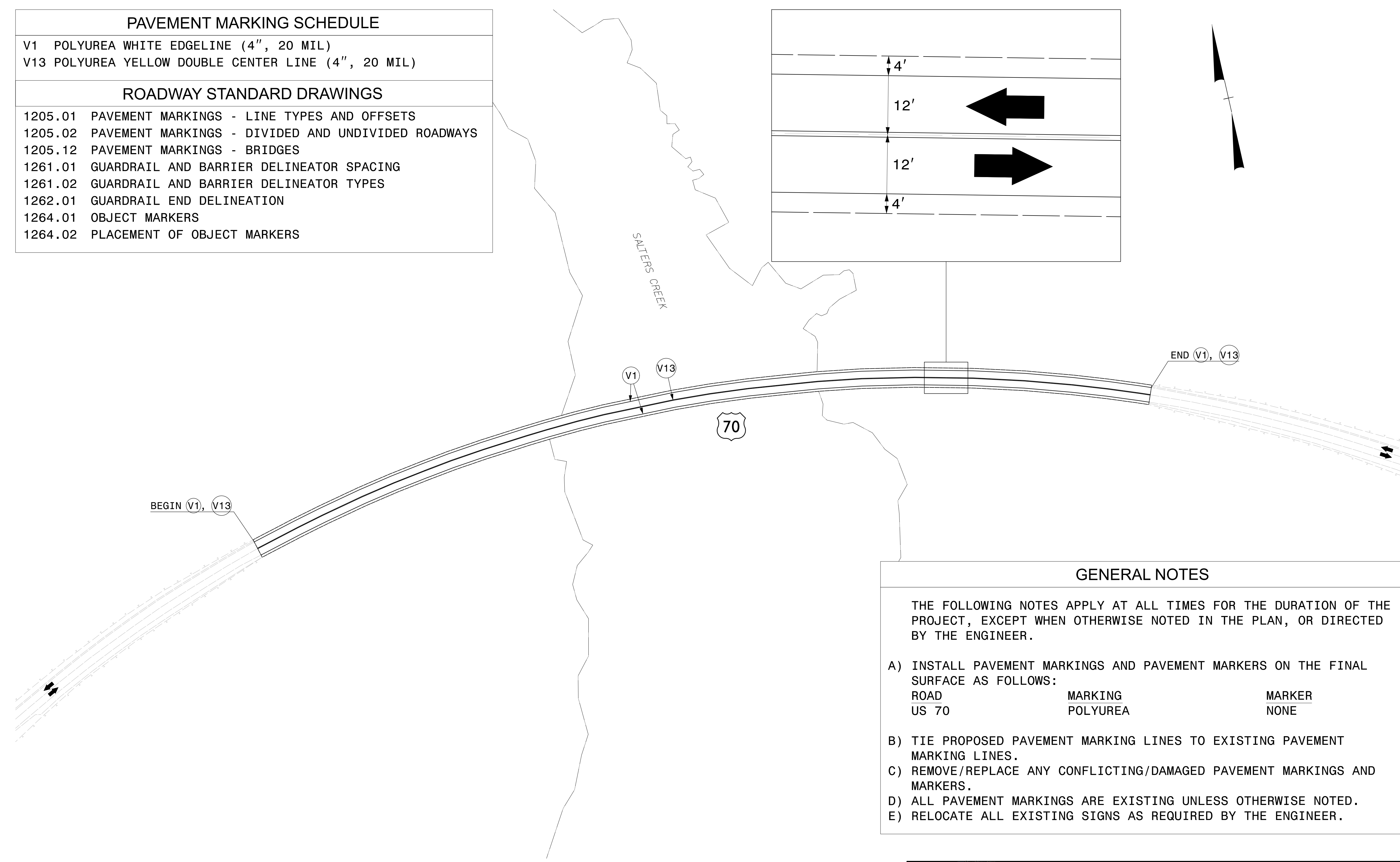

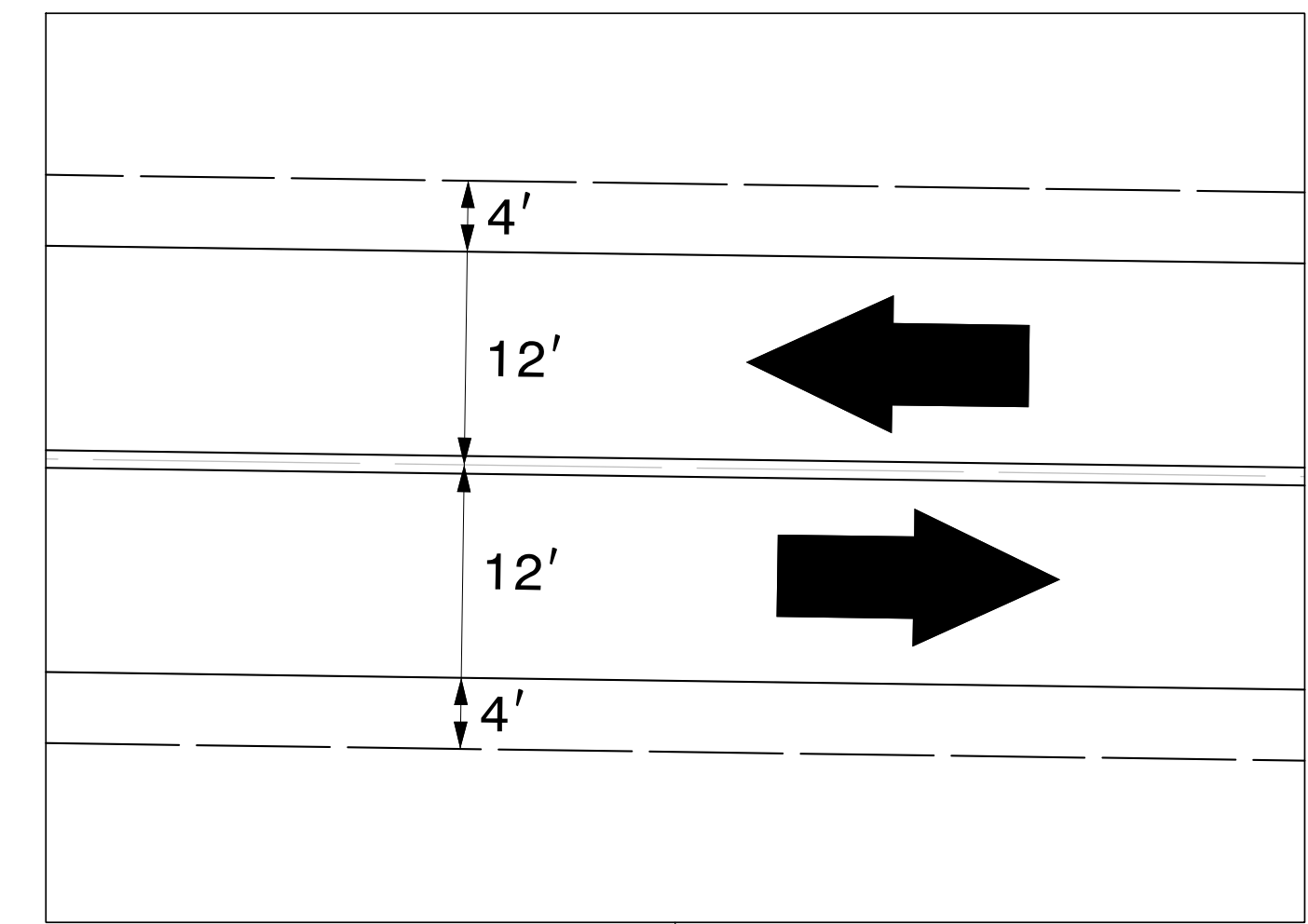


**DOCUMENT NOT CONSIDERED FINAL
 UNLESS ALL SIGNATURES COMPLETED**



**TRANSPORTATION
 MANAGEMENT PLANS
 BRIDGE #150014
 PAVEMENT MARKING PLAN**

PAVEMENT MARKING SCHEDULE	
V1	POLYUREA WHITE EDGELINE (4", 20 MIL)
V13	POLYUREA YELLOW DOUBLE CENTER LINE (4", 20 MIL)
ROADWAY STANDARD DRAWINGS	
1205.01	PAVEMENT MARKINGS - LINE TYPES AND OFFSETS
1205.02	PAVEMENT MARKINGS - DIVIDED AND UNDIVIDED ROADWAYS
1205.12	PAVEMENT MARKINGS - BRIDGES
1261.01	GUARDRAIL AND BARRIER DELINEATOR SPACING
1261.02	GUARDRAIL AND BARRIER DELINEATOR TYPES
1262.01	GUARDRAIL END DELINEATION
1264.01	OBJECT MARKERS
1264.02	PLACEMENT OF OBJECT MARKERS



GENERAL NOTES

THE FOLLOWING NOTES APPLY AT ALL TIMES FOR THE DURATION OF THE PROJECT, EXCEPT WHEN OTHERWISE NOTED IN THE PLAN, OR DIRECTED BY THE ENGINEER.

A) INSTALL PAVEMENT MARKINGS AND PAVEMENT MARKERS ON THE FINAL SURFACE AS FOLLOWS:

ROAD	MARKING	MARKER
US 70	POLYUREA	NONE


B) TIE PROPOSED PAVEMENT MARKING LINES TO EXISTING PAVEMENT MARKING LINES.

C) REMOVE/REPLACE ANY CONFLICTING/DAMAGED PAVEMENT MARKINGS AND MARKERS.


D) ALL PAVEMENT MARKINGS ARE EXISTING UNLESS OTHERWISE NOTED.

E) RELOCATE ALL EXISTING SIGNS AS REQUIRED BY THE ENGINEER.

PAVEMENT MARKING QUANTITIES		
V1	PAY ITEM LENGTH = 3,000 LF	TOTAL QUANTITY = 3,000 LF
V13	PAY ITEM LENGTH = 1,500 LF	TOTAL QUANTITY = 3,000 LF

APPROVED: 
9C2B41A2DBE5447

DATE: 6/10/2026

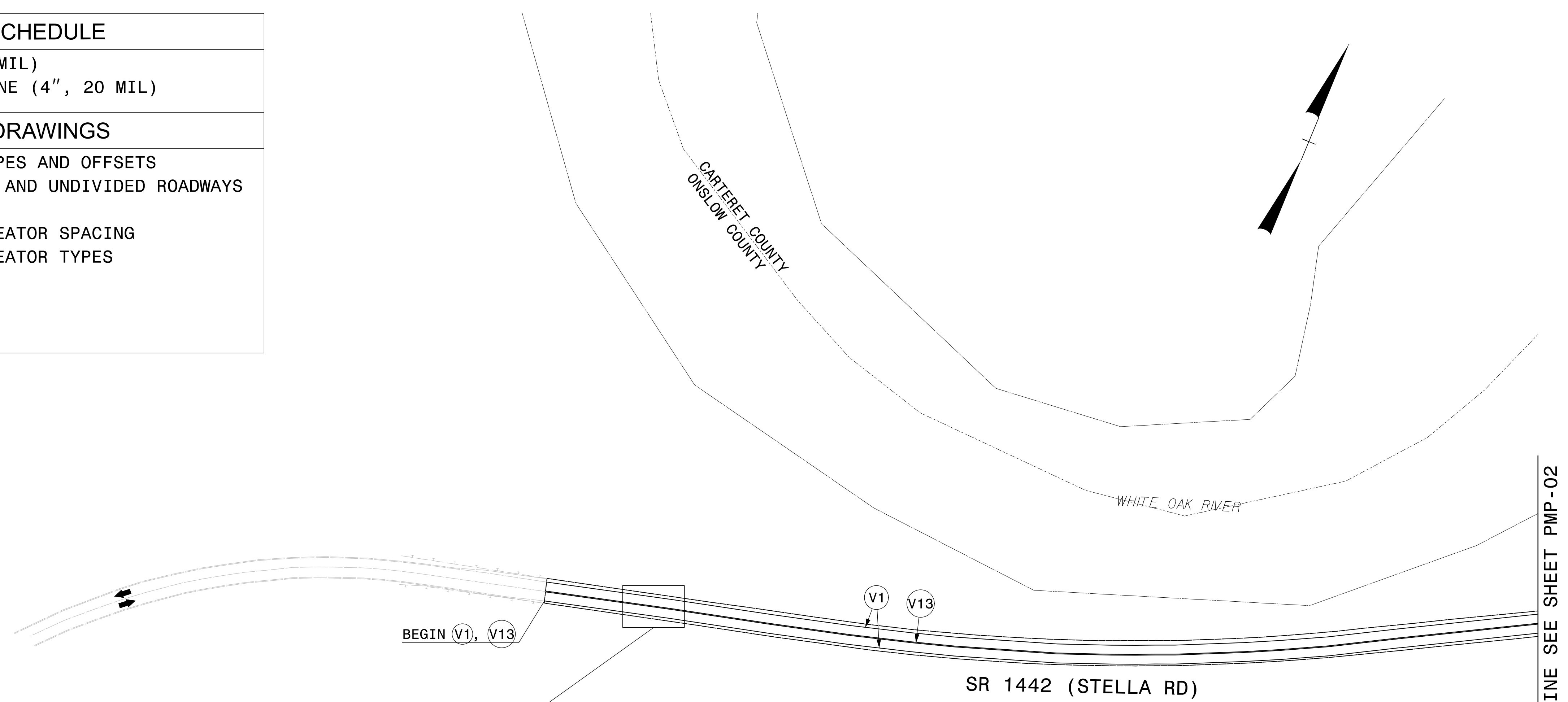


**DOCUMENT NOT CONSIDERED FINAL
UNLESS ALL SIGNATURES COMPLETED**

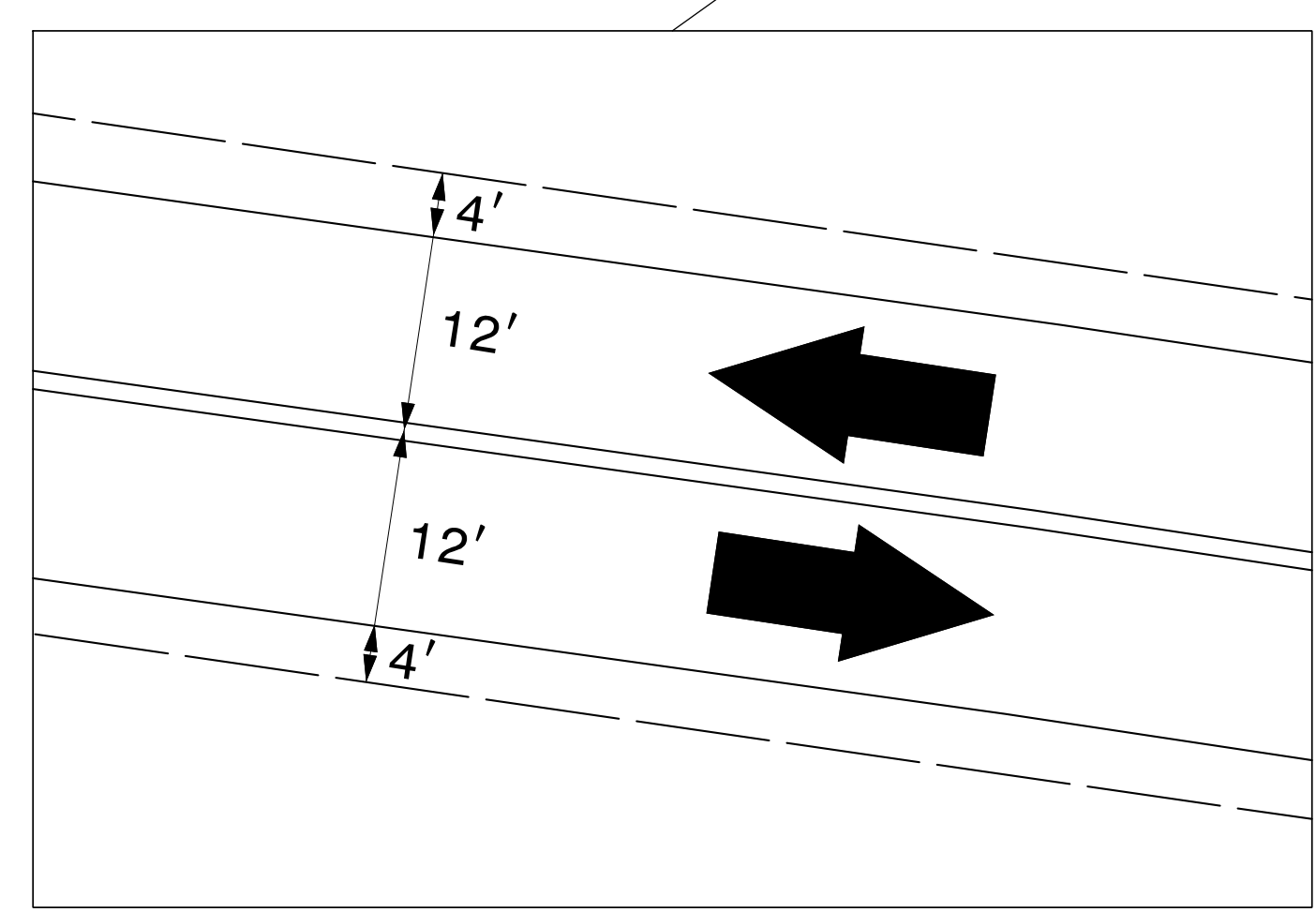


**TRANSPORTATION
MANAGEMENT PLANS
BRIDGE #150045
PAVEMENT MARKING PLAN**

PAVEMENT MARKING SCHEDULE	
V1	POLYUREA WHITE EDGELINE (4", 20 MIL)
V13	POLYUREA YELLOW DOUBLE CENTER LINE (4", 20 MIL)
ROADWAY STANDARD DRAWINGS	
1205.01	PAVEMENT MARKINGS - LINE TYPES AND OFFSETS
1205.02	PAVEMENT MARKINGS - DIVIDED AND UNDIVIDED ROADWAYS
1205.12	PAVEMENT MARKINGS - BRIDGES
1261.01	GUARDRAIL AND BARRIER DELINEATOR SPACING
1261.02	GUARDRAIL AND BARRIER DELINEATOR TYPES
1262.01	GUARDRAIL END DELINEATION
1264.01	OBJECT MARKERS
1264.02	PLACEMENT OF OBJECT MARKERS




MATCHLINE SEE SHEET PMP-02




GENERAL NOTES		
THE FOLLOWING NOTES APPLY AT ALL TIMES FOR THE DURATION OF THE PROJECT, EXCEPT WHEN OTHERWISE NOTED IN THE PLAN, OR DIRECTED BY THE ENGINEER.		
A)	INSTALL PAVEMENT MARKINGS AND PAVEMENT MARKERS ON THE FINAL SURFACE AS FOLLOWS:	
	ROAD	MARKING
	SR 1442	POLYUREA
		MARKER
		NONE
B)	TIE PROPOSED PAVEMENT MARKING LINES TO EXISTING PAVEMENT MARKING LINES.	
C)	REMOVE/REPLACE ANY CONFLICTING/DAMAGED PAVEMENT MARKINGS AND MARKERS.	
D)	ALL PAVEMENT MARKINGS ARE EXISTING UNLESS OTHERWISE NOTED.	
E)	RELOCATE ALL EXISTING SIGNS AS REQUIRED BY THE ENGINEER.	

PAVEMENT MARKING QUANTITIES		
V1	PAY ITEM LENGTH = 4,630 LF	TOTAL QUANTITY = 4,630 LF
V13	PAY ITEM LENGTH = 2,315 LF	TOTAL QUANTITY = 4,630 LF

APPROVED: 
DocuSigned by: Powell A. Twigen
9C3B41A2D85E447
 DATE: 6/10/2026

SEAL
 33290
 ENGINEER
 POWELL A. TWIGEN
 NORTH CAROLINA PROFESSIONAL ENGINEERS



TRANSPORTATION
 MANAGEMENT PLANS
 BRIDGE #150049
 PAVEMENT MARKING PLAN

**DOCUMENT NOT CONSIDERED FINAL
 UNLESS ALL SIGNATURES COMPLETED**

PROJ. REFERENCE NO.	SHEET NO.
15BPR.131	PMP-02

MATCHLINE SEE SHEET PMP-01

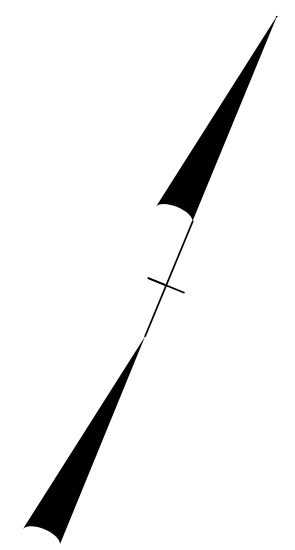
SR 1442 (STELLA RD)
V1 V13


END V1, V13

SR 1101 (STELLA RD)


WHITE OAK RIVER

CARTERET COUNTY
ONSLOW COUNTY




APPROVED: 
9C2841A2D85E447

DATE: 6/10/2026



**DOCUMENT NOT CONSIDERED FINAL
UNLESS ALL SIGNATURES COMPLETED**



**TRANSPORTATION
MANAGEMENT PLANS
BRIDGE #150049
PAVEMENT MARKING PLAN**