

09/06/99

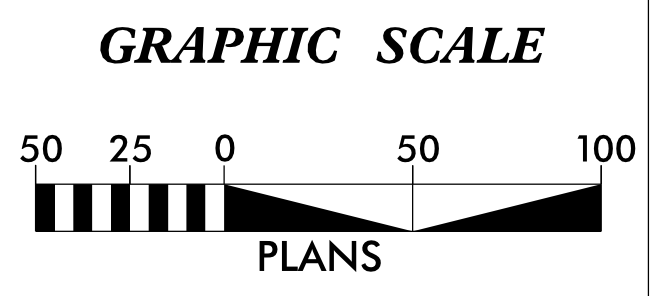
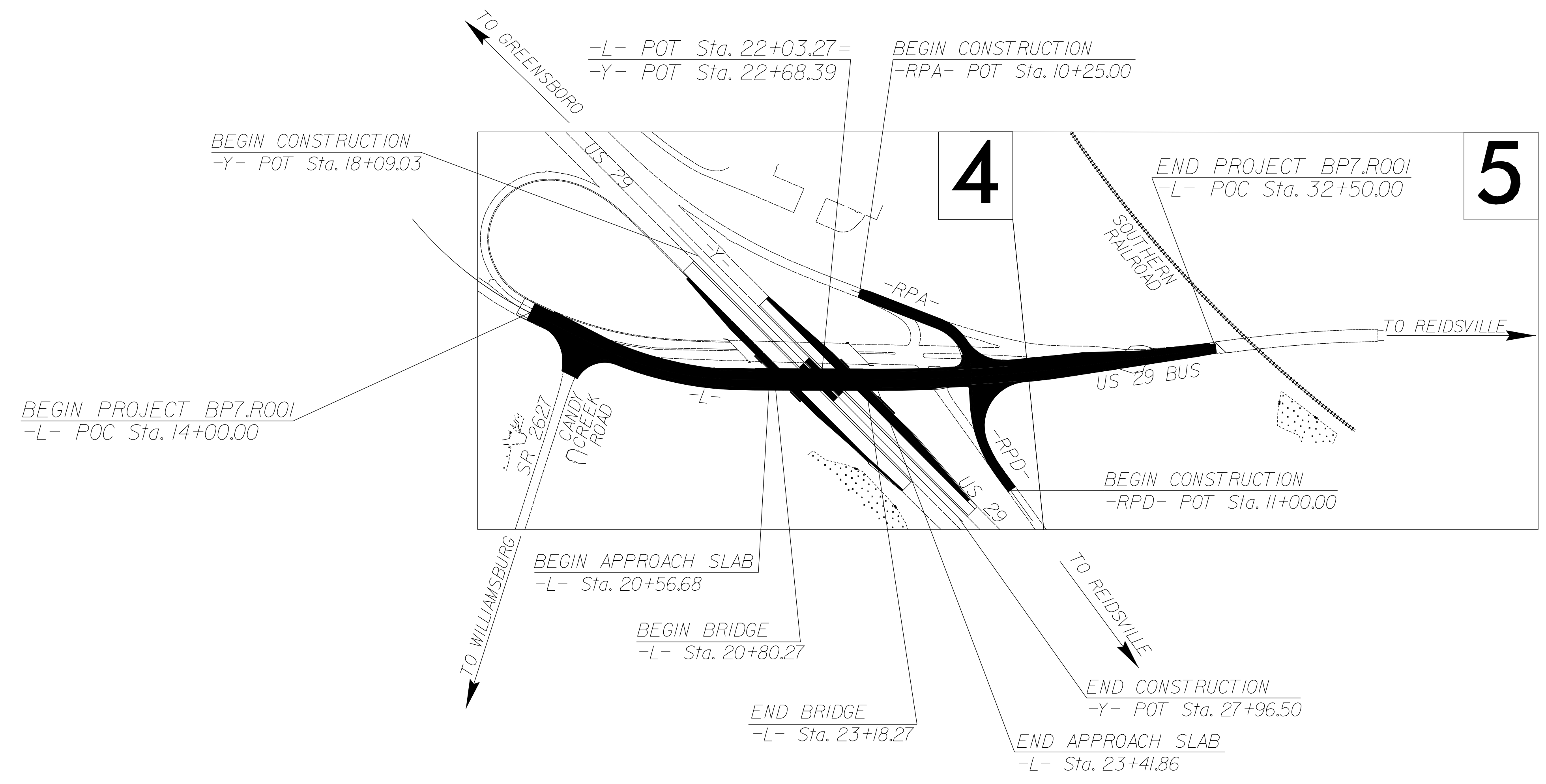
TIP PROJECT: BP7.R001

STATE	STATE PROJECT REFERENCE NO.	SHEET NO.	TOTAL SHEETS
N.C.	BP7.R001	RW01	05

STATE OF NORTH CAROLINA
 DIVISION OF HIGHWAYS

SURVEY CONTROL, EXISTING CENTERLINES,
 RIGHT OF WAY, EASEMENTS AND PROPERTY TIES

ROCKINGHAM COUNTY



DATUM DESCRIPTION

THE LOCALIZED COORDINATE SYSTEM DEVELOPED FOR THIS PROJECT IS BASED ON THE STATE PLANE COORDINATES ESTABLISHED BY NCDOT FOR MONUMENT "78-0023-GPS2" WITH NAD 83/NSRS 2011 STATE PLANE GRID COORDINATES OF NORTHING: 914130.675(ft) EASTING: 1807353.380(ft) ELEVATION: 701.644(ft)

THE AVERAGE COMBINED GRID FACTOR USED ON THIS PROJECT (GROUND TO GRID) IS: 0.99999870

THE N.C. LAMBERT GRID BEARING AND LOCALIZED HORIZONTAL GROUND DISTANCE FROM "78-0023-GPS2" TO -L- STATION 10+00.00 IS S 17°46'52.3" E 547.63'(ft)

ALL LINEAR DIMENSIONS ARE LOCALIZED HORIZONTAL DISTANCES VERTICAL DATUM USED IS NAVD 88



ONE WEST FOURTH ST., SUITE 820
 WINSTON SALEM, N.C. 27101
 LICENSE NO.: F-0672
 www.stantec.com



2024 STANDARD SPECIFICATIONS

RIGHT OF WAY DATE: 10/17/2025	LETTING DATE: 06/16/2026
---	------------------------------------

PROFESSIONAL LAND SURVEYOR

DocuSigned by:
 Clinton B. Osborne
 0A6F8D85F5448B...

Date: 2/6/2026



06-FEB-2026 09:38
 U:\234500429\surveys\dcw\ing\dgn\v81\780023.lis_r.w01.dgn
 cosborne AT OSBORNE-LT