

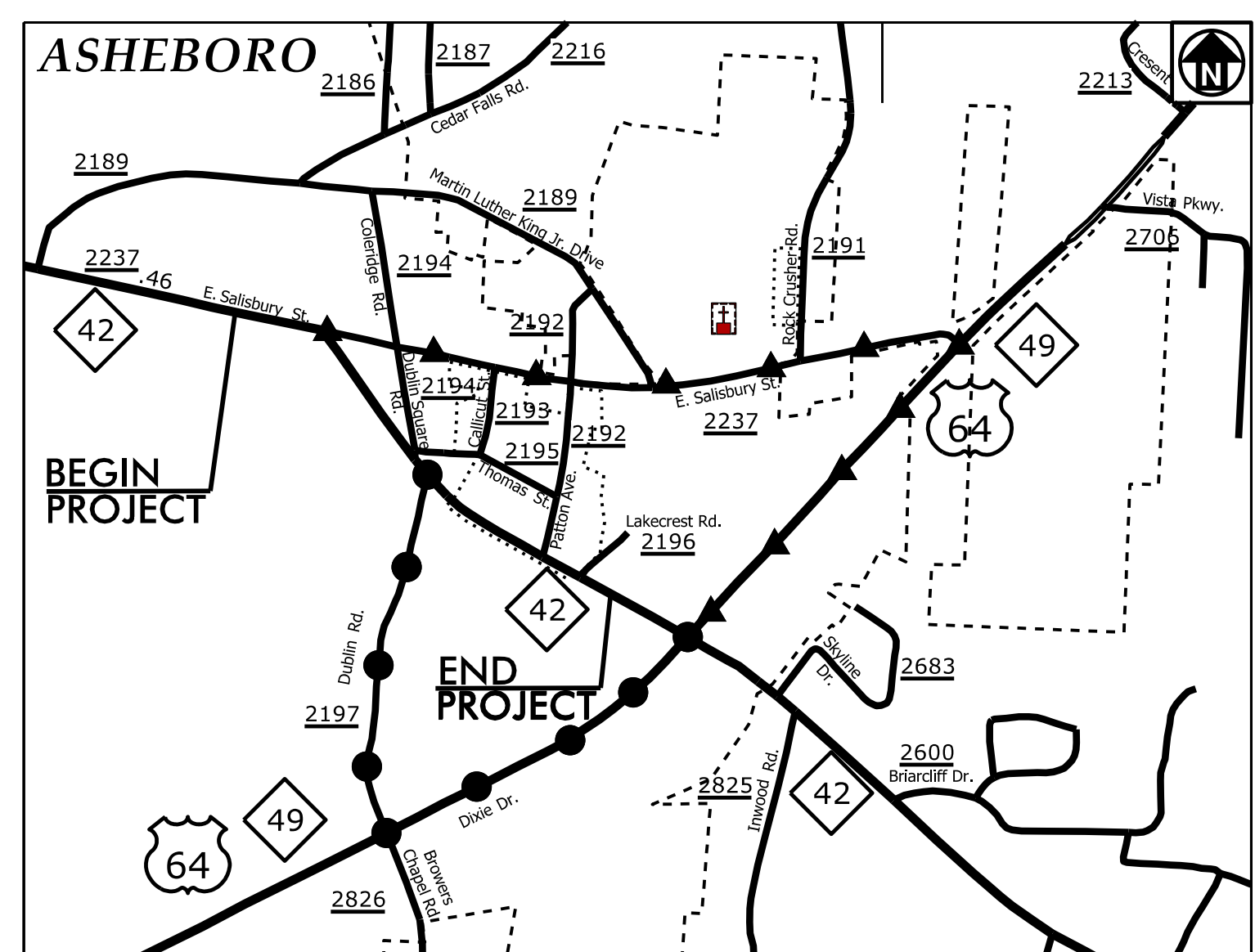
STATE	STATE PROJECT REFERENCE NO.	SHEET NO.	TOTAL SHEETS
N.C.	U-5743	EC-1	
STATE PROJ. NO.	F.A. PROJ. NO.	DESCRIPTION	
50165.1.1		P.E.	
50165.2.1		RW	
50165.2.2		UTL.	

TIP PROJECT: U-5743

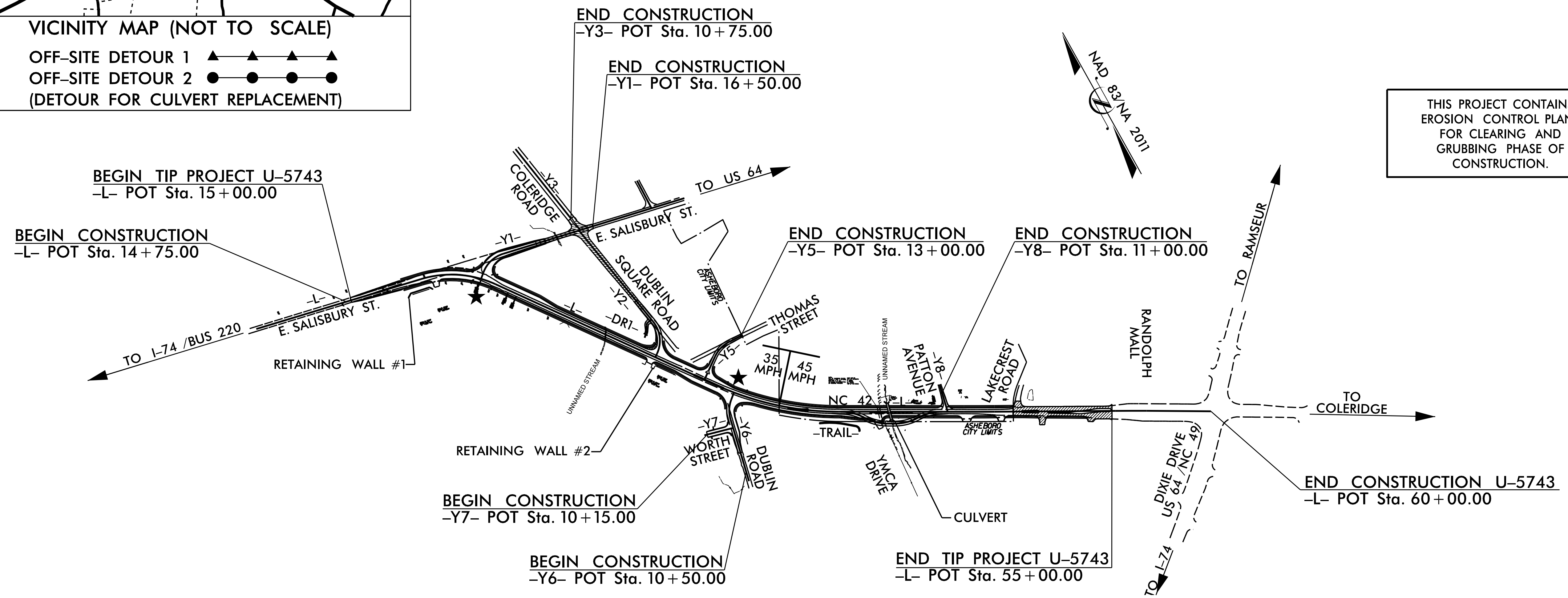
STATE OF NORTH CAROLINA
DIVISION OF HIGHWAYS
**PLAN FOR PROPOSED
HIGHWAY EROSION CONTROL**

RANDOLPH COUNTY

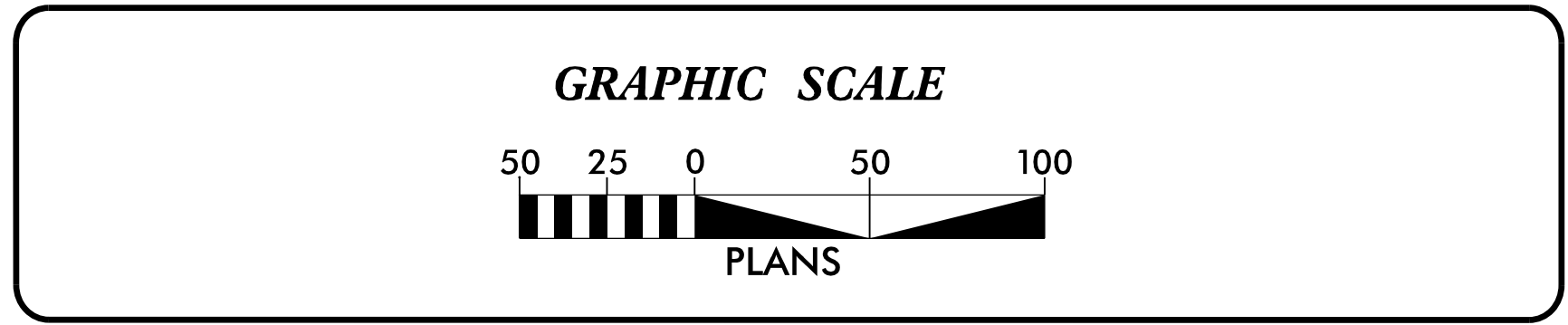
NC 42 FROM SR 2237 (EAST SALISBURY STREET) TO NORTH
OF US 64 / NC 49 (DIXIE DRIVE) IN ASHEBORO
TYPE OF WORK: DRAINAGE, GRADING, PAVING, SIGNALS AND CULVERTS




VICINITY MAP (NOT TO SCALE)
OFF-SITE DETOUR 1 ▲▲▲▲▲
OFF-SITE DETOUR 2 ●●●●●
(DETOUR FOR CULVERT REPLACEMENT)



THIS PROJECT CONTAINS
EROSION CONTROL PLANS
FOR CLEARING AND
GRUBBING PHASE OF
CONSTRUCTION.



THESE EROSION AND SEDIMENT CONTROL PLANS COMPLY
WITH THE REGULATIONS SET FORTH BY THE
NCG-010000 GENERAL STORMWATER CONSTRUCTION PERMIT ISSUED BY
THE NORTH CAROLINA DEPARTMENT OF ENVIRONMENTAL
QUALITY DIVISION OF ENERGY, MINERAL, AND
LAND RESOURCES.



Prepared in the Office of:
HDR Engineering, Inc. of the Carolinas
555 Fayetteville St, Suite 900
Raleigh, N.C. 27601
N.C.B.E.L.S. License Number: F-0116
2024 STANDARD SPECIFICATIONS

Designed by:
MICHAEL MCNAMARA, PE 4065
NAME LEVEL III CERTIFICATION NO.

Roadway Standard Drawings

The "Roadway Standard Drawings"- Roadway Design Unit - N. C.
Department of Transportation - Raleigh, N. C., dated January 2024
and the latest revision thereto are applicable to this project and by
reference hereby are considered a part of these plans.

5/14/24 PM 1:01:10 U:\5743.ec.tsh.dgn
HDR ENGINEERING, INC.