

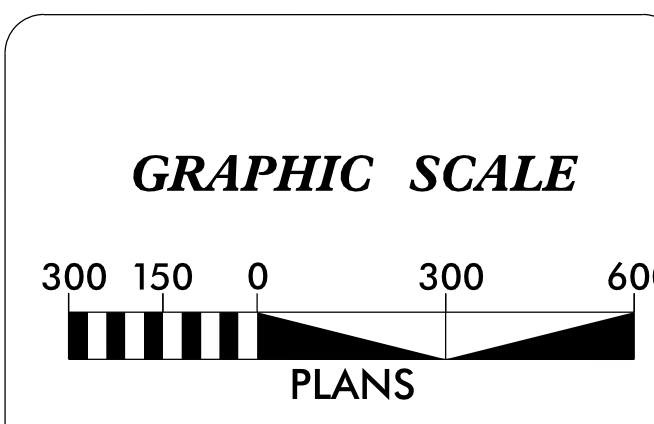
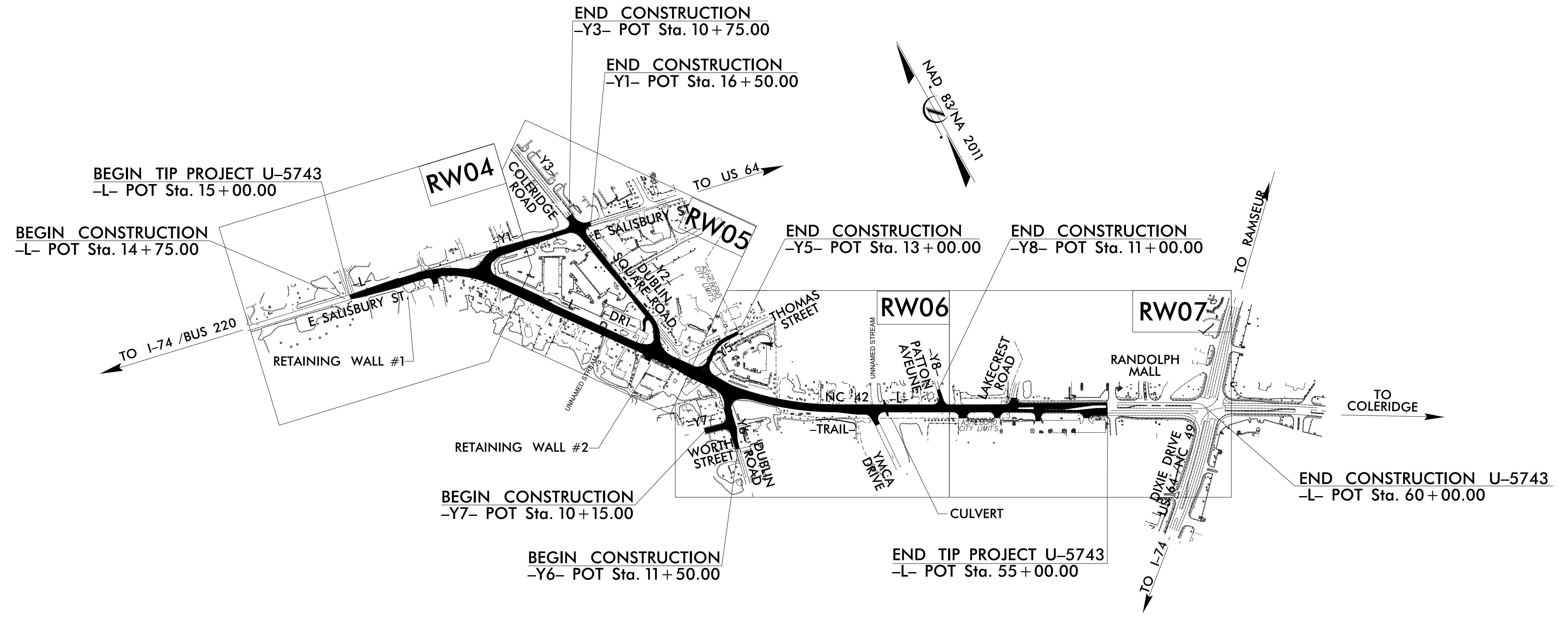
STATE	STATE PROJECT REFERENCE NO.	SHEET NO.	TOTAL SHEETS
N.C.	U-5743	RW01	12

STATE OF NORTH CAROLINA
DIVISION OF HIGHWAYS

SURVEY CONTROL, EXISTING CENTERLINES,
RIGHT OF WAY, EASEMENTS AND PROPERTY TIES

RANDOLPH COUNTY

TIP PROJECT: U-5743



DATUM DESCRIPTION

THE LOCALIZED COORDINATE SYSTEM DEVELOPED FOR THIS PROJECT IS BASED ON THE STATE PLANE COORDINATES ESTABLISHED BY NCGS FOR MONUMENT "U5743-3" WITH NAD 83/NSRS 2011 STATE PLANE GRID COORDINATES OF NORTHING: 711297.4780 (ft) EASTING: 1764128.1020 (ft) ELEVATION: 793.812 (ft)

THE AVERAGE COMBINED GRID FACTOR USED ON THIS PROJECT (GROUND TO GRID) IS: 0.9998701969

THE N.C. LAMBERT GRID BEARING AND LOCALIZED HORIZONTAL GROUND DISTANCE FROM "U5743-3" TO -L- STATION 35+00 IS N 19°25'26".00 W 81.90(ft)

ALL LINEAR DIMENSIONS ARE LOCALIZED HORIZONTAL DISTANCES VERTICAL DATUM USED IS NAVD 88

Prepared in the Office of:

GEOSPHERE LAND SURVEYING OF NC
128 TALBERT ROAD
MOORESVILLE NC 28117
FIRM C-5241


2024 STANDARD SPECIFICATIONS

RIGHT OF WAY DATE: OCTOBER 20, 2021

LETTING DATE: JUNE 16, 2026

DocuSigned by:
Sarah J. Vincent
SIGNATURE:

Date: 3/6/2026



06-MAR-2026 08:23
\\corporate\pawman.net\us\CentralData\USRAC300\Projects\Raleigh Office Projects\Survey\NCDOT\U-5743\Delivery\U-5743.LS.RW01.WSP-1.260306.dgn
USLGT29184 AT 42HYHW