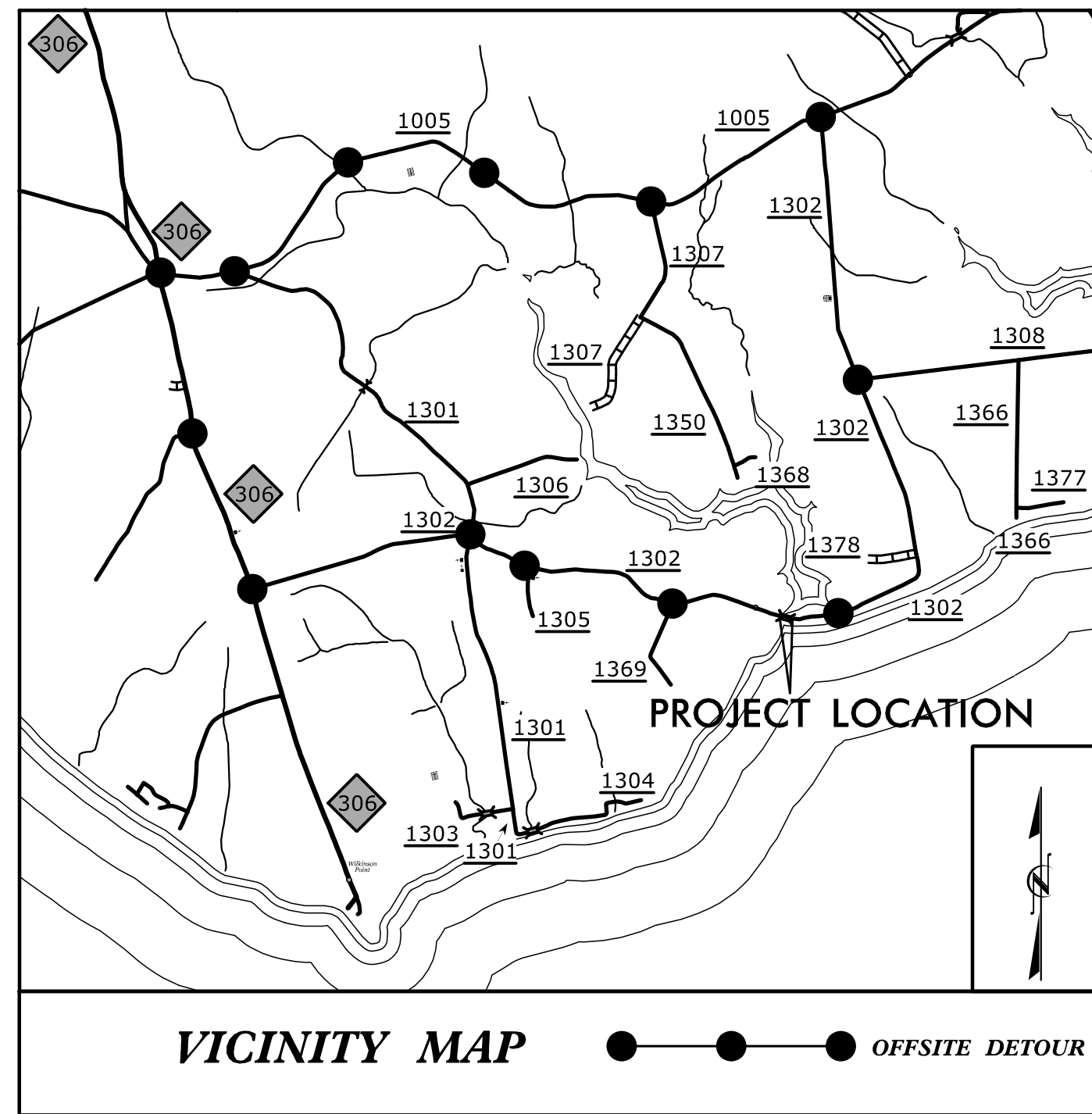


**TIP PROJECT: B-5995**



STATE OF NORTH CAROLINA  
DIVISION OF HIGHWAYS

---

PLAN FOR PROPOSED  
HIGHWAY EROSION CONTROL

---

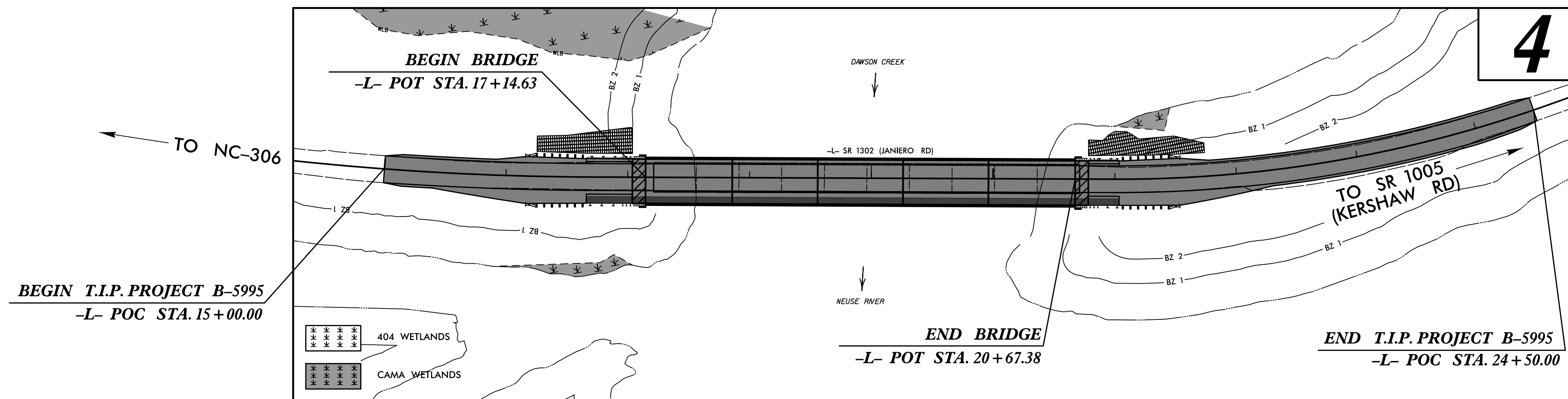
**PAMLICO COUNTY**

**LOCATION: REPLACE BRIDGE NO. 57 OVER DAWSON CREEK  
ON SR 1302 (JANIERO RD.)**

**TYPE OF WORK: GRADING, DRAINAGE, PAVING, AND STRUCTURE**



STATE	STATE PROJECT REFERENCE NO.	SHEET NO.	TOTAL SHEETS
N.C.	B-5995	EC-1	
STATE PROJ. NO.	F.A. PROJ. NO.	DESCRIPTION	



**THIS PROJECT CONTAINS  
EROSION CONTROL PLANS  
FOR CLEARING AND  
GRUBBING PHASE OF  
CONSTRUCTION.**

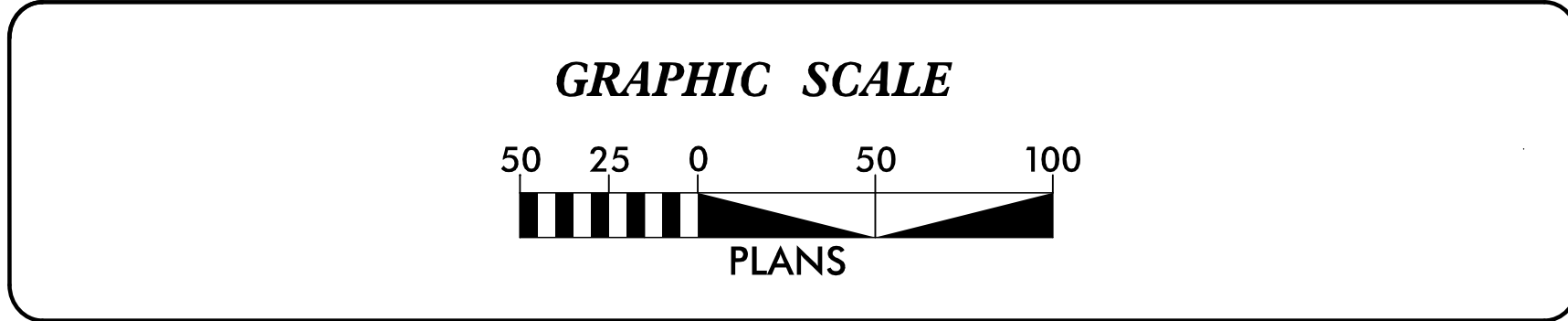
**THIS PROJECT HAS  
BEEN DESIGNED TO  
SENSITIVE WATERSHED  
STANDARDS.**

**ENVIRONMENTALLY  
SENSITIVE AREA(S) EXIST  
ON THIS PROJECT**

Refer To E. C. Special Provisions  
for Special Considerations.

**HIGH QUALITY WATER(S) EXIST  
ON THIS PROJECT**

High Quality Water Zone(s) Exist  
From Sta.            Beginning  
to Sta.            End  
Refer To E. C. Special Provisions  
for Special Considerations.



**THESE EROSION AND SEDIMENT CONTROL PLANS COMPLY  
WITH THE REGULATIONS SET FORTH BY THE  
NCG-010000 GENERAL STORMWATER CONSTRUCTION PERMIT  
ISSUED BY THE NORTH CAROLINA DEPARTMENT OF  
ENVIRONMENTAL QUALITY DIVISION OF ENERGY,  
MINERAL, AND LAND RESOURCES.**

**HNTB**

Prepared In the Office of:

**HNTB** HNTB NORTH CAROLINA, P.C.  
343 E. Six Forks Road, Suite 200  
Raleigh, North Carolina 27609  
NC License No: C-1554

Designed by:

**NATALIE CHAN, P.E.** **3444**

NAME LEVEL III CERTIFICATION NO.

**Roadway Standard Drawings**

The "Roadway Standard Drawings"- Roadway Design Unit - N. C.  
Department of Transportation - Raleigh, N. C., dated January 2024  
and the latest revision thereto are applicable to this project and by  
reference hereby are considered a part of these plans.