

STATE	STATE PROJECT REFERENCE NO.	SHEET NO.	TOTAL SHEETS
N.C.	B-5995	RW01	

STATE OF NORTH CAROLINA  
DIVISION OF HIGHWAYS


---

SURVEY CONTROL, EXISTING CENTERLINES,  
RIGHT OF WAY, EASEMENTS AND PROPERTY TIES

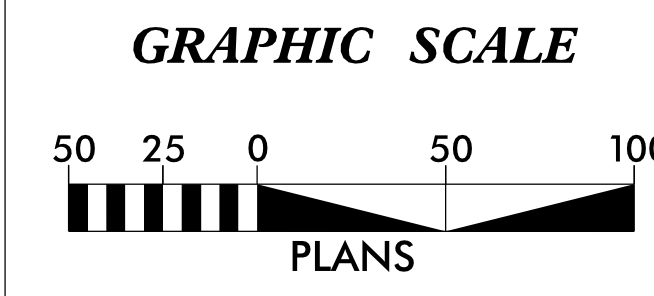
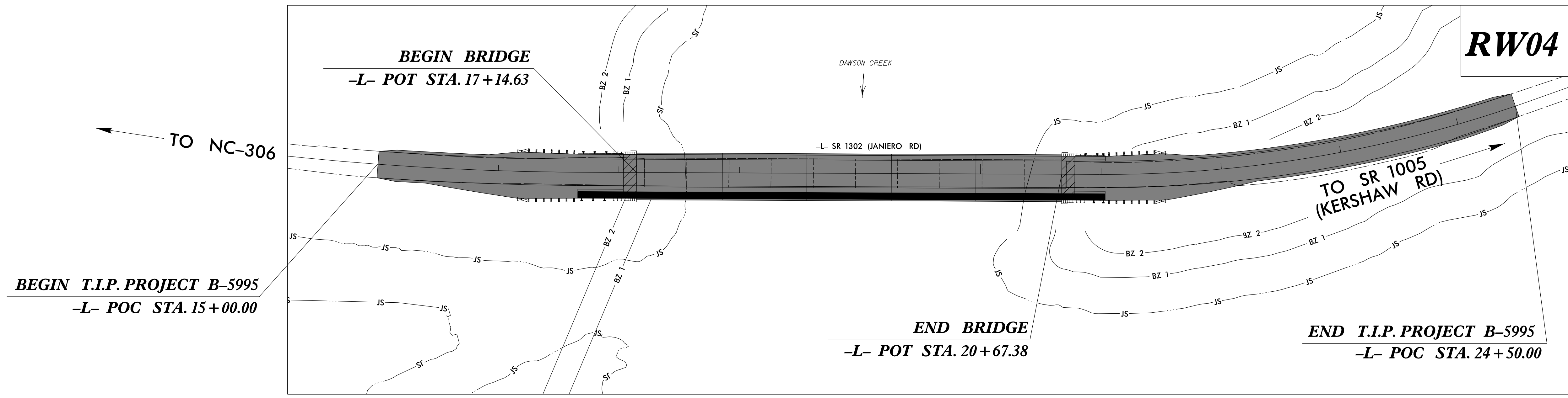
---

**PAMLICO COUNTY**

---



**TIP PROJECT: B-5995**



**DATUM DESCRIPTION**

THE LOCALIZED COORDINATE SYSTEM DEVELOPED FOR THIS PROJECT IS BASED ON THE STATE PLANE COORDINATES ESTABLISHED BY NCDOT FOR MONUMENT "B-5995 GPS2" WITH NAD 83/NSRS 2011 STATE PLANE GRID COORDINATES OF NORTHING: 460,362.4119(ft) EASTING: 2,670,660.6655(ft) ELEVATION: 9.09(ft)

THE AVERAGE COMBINED GRID FACTOR USED ON THIS PROJECT (GROUND TO GRID) IS: 0.999888089425

THE N.C. LAMBERT GRID BEARING AND LOCALIZED HORIZONTAL GROUND DISTANCE FROM "B5995 GPS2" TO -L- STATION 10+00 IS S 65°15'13.1" E 182.717(ft)


ALL LINEAR DIMENSIONS ARE LOCALIZED HORIZONTAL DISTANCES VERTICAL DATUM USED IS NAVD88

Prepared in the Office of:  
LOCATIONS AND SURVEYS  
DIVISION 2


2018 STANDARD SPECIFICATIONS

<b>RIGHT OF WAY DATE:</b> 08/10/2022	<b>LETTING DATE:</b> 06/16/2026
---	------------------------------------

**PROFESSIONAL LAND SURVEYOR**



DocuSigned by:  
*Michael Stahl*  
356CF220A5F72430...  
SIGNATURE: \_\_\_\_\_ Date: 02/26/2026



25-FEB-2026 16:34 N:\BRIDGE-JOB\B5995\ContrlolSheets\RW\_Sheets\RW\_Series E Sheet RW4 Feb 2026\B5995\_ls\_rw01\_tp\_260225.dgn T:\people\ls\_3400866