

09_08/2019

See Sheet 1A For Index of Sheets
See Sheet 1B For Conventional Plan Sheet Symbols

STATE OF NORTH CAROLINA DIVISION OF HIGHWAYS

PAMLICO COUNTY

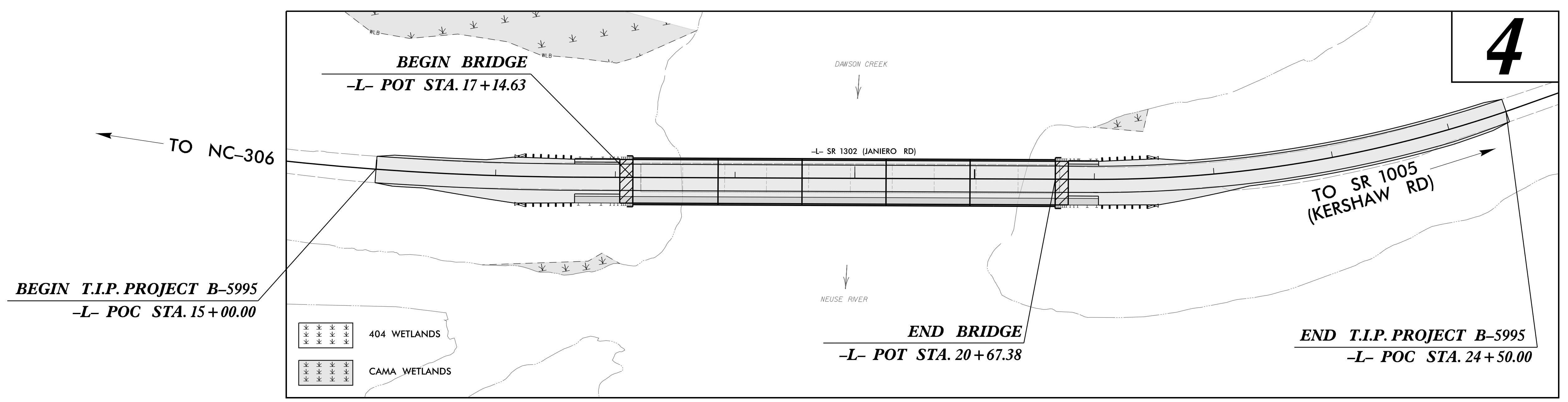

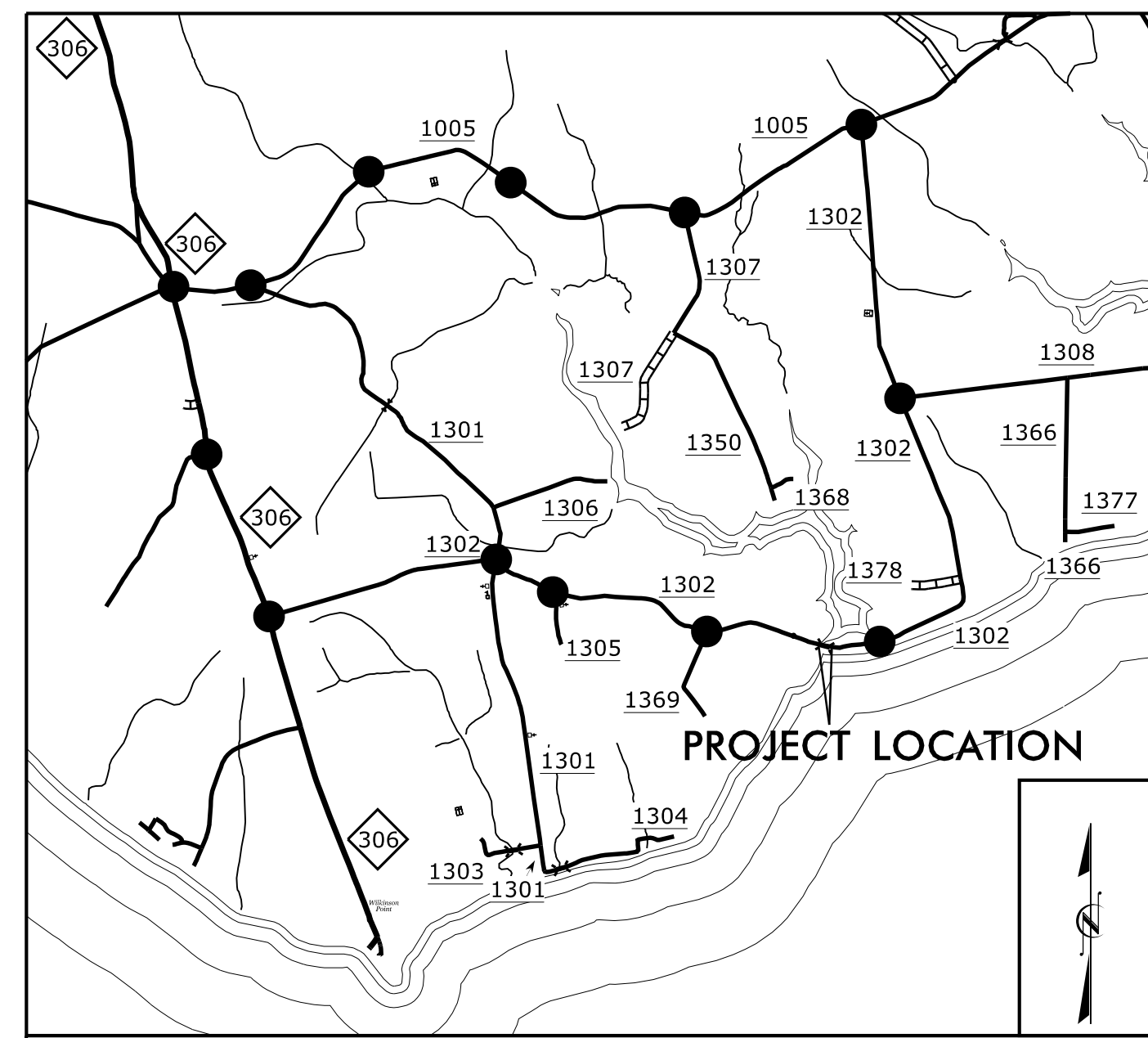
**LOCATION: REPLACE BRIDGE NO. 57 OVER DAWSON CREEK
ON SR 1302 (JANIERO RD.)**

TYPE OF WORK: GRADING, DRAINAGE, PAVING, AND STRUCTURE

| STATE | STATE PROJECT REFERENCE NO. | SHEET NO. | TOTAL SHEETS |
|-----------------|-----------------------------|--------------|--------------|
| N.C. | B-5995 | 1 | |
| STATE PROJ. NO. | F.A. PROJ. NO. | DESCRIPTION | |
| 48190.1.1 | BRZ-1302(083) | PE | |
| 48190.2.1 | BRZ-1302(083) | ROW/UTIL | |
| 48190.3.1 | BRZ-1302(083) | CONSTRUCTION | |
| | | | |
| | | | |

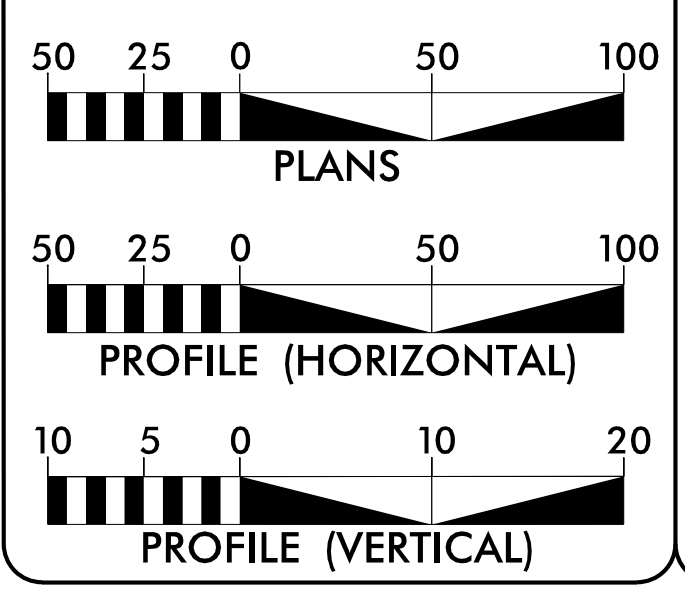
TIP PROJECT: B-5995

CONTRACT: C204742



DOCUMENT NOT CONSIDERED FINAL
UNLESS ALL SIGNATURES COMPLETED

GRAPHIC SCALES



DESIGN DATA

ADT 2026 = 400
 ADT 2046 = 800
 K = 10 %
 D = 60 %
 T = 6 % *
 V = 50 MPH
 * TTST = 2% DUAL 4%
 FUNC CLASS =
 MINOR COLLECTOR
 SUB REGIONAL TIER

PROJECT LENGTH

LENGTH OF ROADWAY T.I.P. PROJECT B-5995 = 0.113 MILES
 LENGTH OF STRUCTURE T.I.P. PROJECT B-5995 = 0.067 MILES
 TOTAL LENGTH OF T.I.P. PROJECT B-5995 = 0.180 MILES

HNTB
 PREPARED IN THE OFFICE OF:
 HNTB NORTH CAROLINA, P.C.
 4000 Center at North Hills St
 Suite 500
 Raleigh, North Carolina 27609
 NC License No: C-1554
 FOR NCDOT DIVISION 2

2024 STANDARD SPECIFICATIONS

ROY H. TELLIER, PE
PROJECT ENGINEER

RIGHT OF WAY DATE:
AUGUST 10, 2022

LETTING DATE:
JUNE 16, 2026

MICHAEL C. AMAN, PE
NCDOT CONTACT

HYDRAULICS ENGINEER

Signed by:

 PAUL H. CAMERON
 P.E. 5110028

ROADWAY DESIGN ENGINEER

DocuSigned by:

 ROY H. TELLIER
 P.E. 5110028

