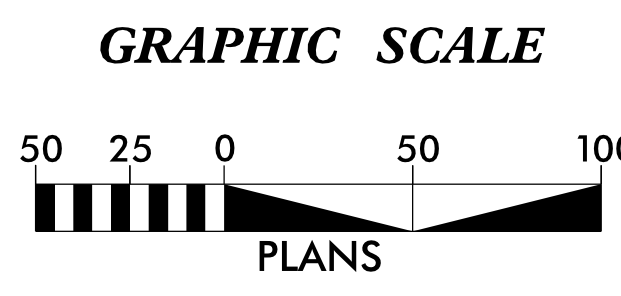
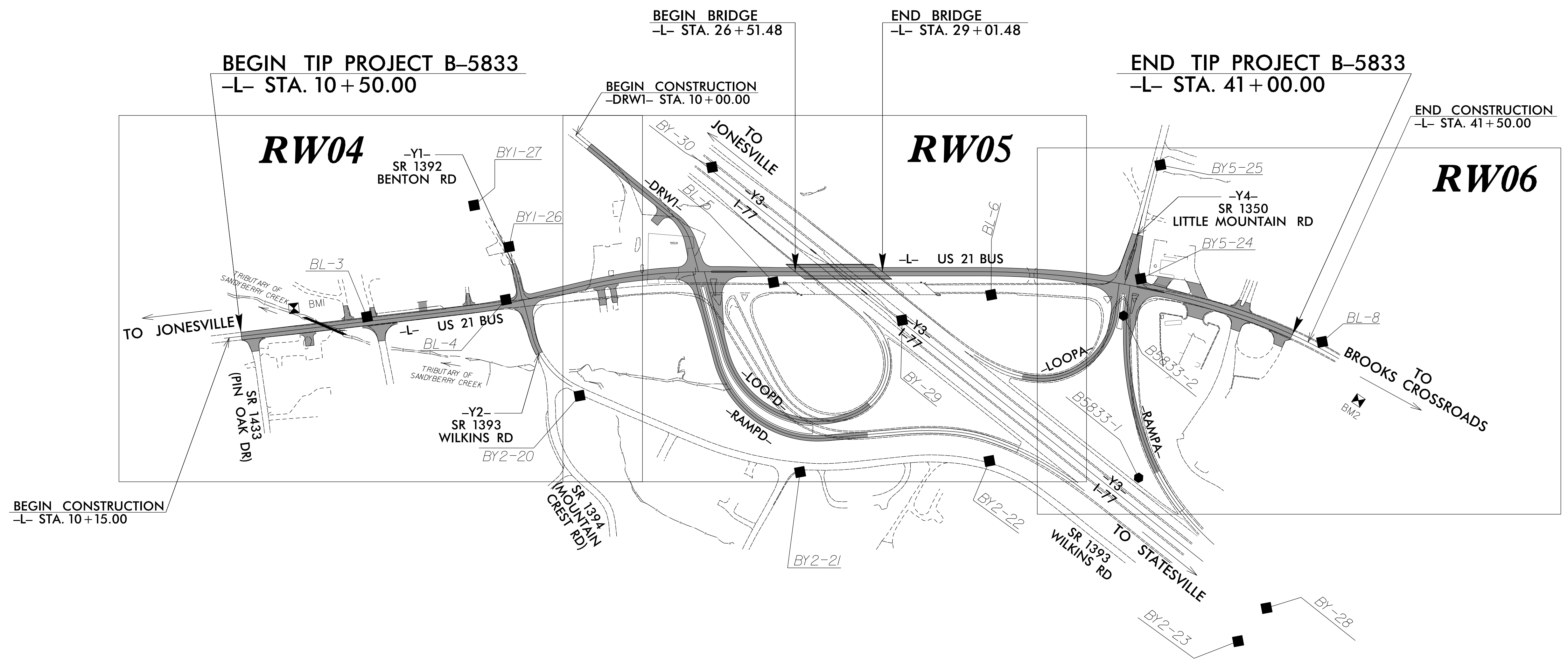



09/08/99

TIP PROJECT: B-5833

STATE	STATE PROJECT REFERENCE NO.	SHEET NO.	TOTAL SHEETS
N.C.	B-5833	RW01	06

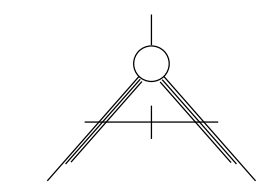
STATE OF NORTH CAROLINA  
 DIVISION OF HIGHWAYS  
 SURVEY CONTROL, EXISTING CENTERLINES,  
 RIGHT OF WAY, EASEMENTS AND PROPERTY TIES  
**YADKIN COUNTY**



**DATUM DESCRIPTION**

THE LOCALIZED COORDINATE SYSTEM DEVELOPED FOR THIS PROJECT IS BASED ON THE STATE PLANE COORDINATES ESTABLISHED BY NCDOT FOR MONUMENT "B5833-1" WITH NAD 83/NA 2011 STATE PLANE GRID COORDINATES OF NORTHING: 894,746.5689(ft) EASTING: 1,465,532.7803(ft) ELEVATION: 1,125.43(ft) THE AVERAGE COMBINED GRID FACTOR USED ON THIS PROJECT (GROUND TO GRID) IS: 0.9999597700 THE N.C. LAMBERT GRID BEARING AND LOCALIZED HORIZONTAL GROUND DISTANCE FROM "B5833-1" TO -L- STATION 10+00.00 IS N 25°45'59.3" W 2650.48(ft) ALL LINEAR DIMENSIONS ARE LOCALIZED HORIZONTAL DISTANCES VERTICAL DATUM USED IS NAVD 88

Prepared in the Office of:



**ALLIED ASSOCIATES, P.A.**  
 4720 KESTER MILL ROAD  
 WINSTON SALEM, NC 27103  
 WWW.ALLIEDAPA.COM C-2198  
 (336)765-2377

2018 STANDARD SPECIFICATIONS

**RIGHT OF WAY DATE:**  
 08-17-2021


**LETTING DATE:**  
 08-16-2022

**PROFESSIONAL LAND SURVEYOR**



DocuSigned by:  
 Clinton Osborne  
 0A6FB085F6449B...

10/5/2021  
 Date:



05-OCT-2021 12:56  
 Y:\Projects\PA210907\dgm\b58333.is\_r\_w01.dgn  
 Owner AT OWNER-PC