

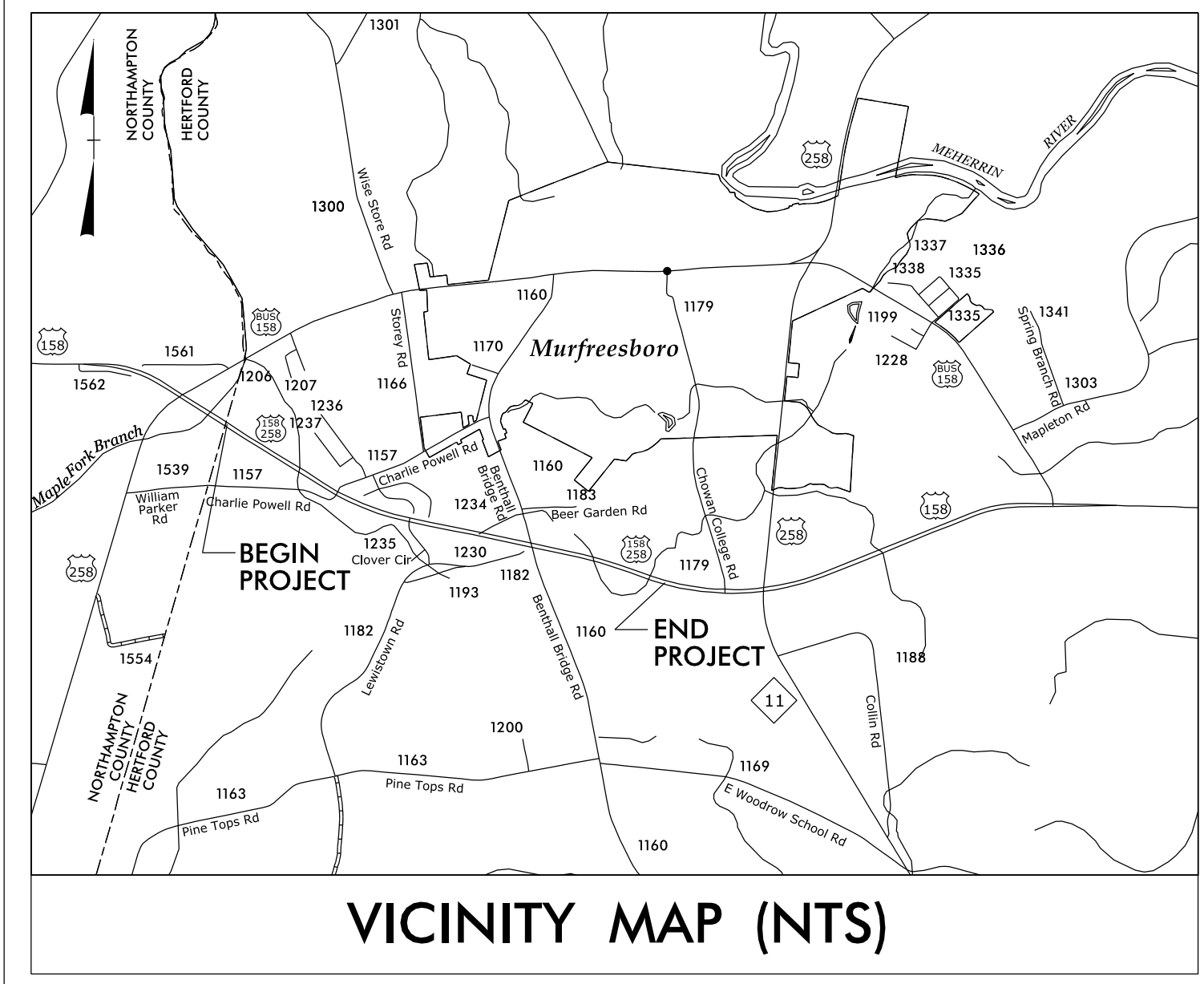
STATE	STATE PROJECT REFERENCE NO.	SHEET NO.	TOTAL SHEETS
N.C.	HS-2401P	RW01	8

STATE OF NORTH CAROLINA
DIVISION OF HIGHWAYS

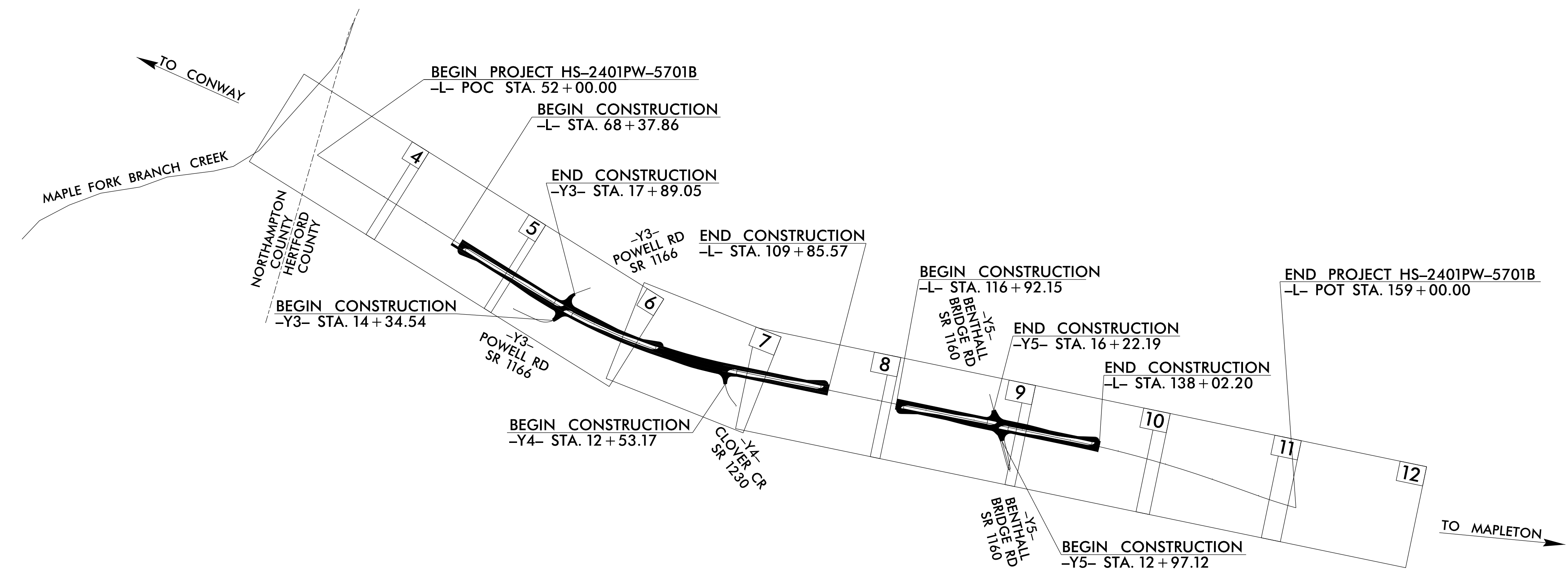
SURVEY CONTROL, EXISTING CENTERLINES,
RIGHT OF WAY, EASEMENTS AND PROPERTY TIES

HERTFORD COUNTY

TIP PROJECT: HS-2401P



NAD 83/NA 2011



DATUM DESCRIPTION

THE LOCALIZED COORDINATE SYSTEM DEVELOPED FOR THIS PROJECT IS BASED ON THE STATE PLANE COORDINATES ESTABLISHED BY NCDOT FOR MONUMENT "W5701-5" WITH NAD 83/2011 STATE PLANE GRID COORDINATES OF NORTHING: 978,372.512(ft) EASTING: 2,558,654.028(ft) ELEVATION: 72.984(ft)

THE AVERAGE COMBINED GRID FACTOR USED ON THIS PROJECT (GROUND TO GRID) IS: 1.000083764

THE N.C. LAMBERT GRID BEARING AND LOCALIZED HORIZONTAL GROUND DISTANCE FROM "W5701-5" TO -L- STATION 52+00.00 IS N 68°59'14.06" W 10,060.82(ft)

ALL LINEAR DIMENSIONS ARE LOCALIZED HORIZONTAL DISTANCES VERTICAL DATUM USED IS NAVD 88


Prepared In the Office of:

LOCATION & SURVEYS
DIVISION 1
1300 US HWY 64 WEST
PLYMOUTH, NC 27962

RIGHT OF WAY DATE:
N/A


LETTING DATE:
May 19, 2026

PROFESSIONAL LAND SURVEYOR



DocuSigned by:
Linwood T. Downs III
SIGNATURE

02/13/2026
Date:



13-FEB-2026 13:25 R:\B-Jobs\T-Division\Projects\HertfordCo\W-5701B\CONTROL\CONTROL SHEETS\RW_and_TSH\HS-2401P_Rdy.-tsh.dgn Tdowns AT LS-345772L