


STATE	STATE PROJECT REFERENCE NO.	SHEET NO.	TOTAL SHEETS
N.C.	A-0009CD	EC-1	
STATE PROJ. NO.	F.A. PROJ. NO.	DESCRIPTION	
32572.1.15	0028011	PE	
32572.3.19		CONST.	



STATE OF NORTH CAROLINA  
 DIVISION OF HIGHWAYS

---

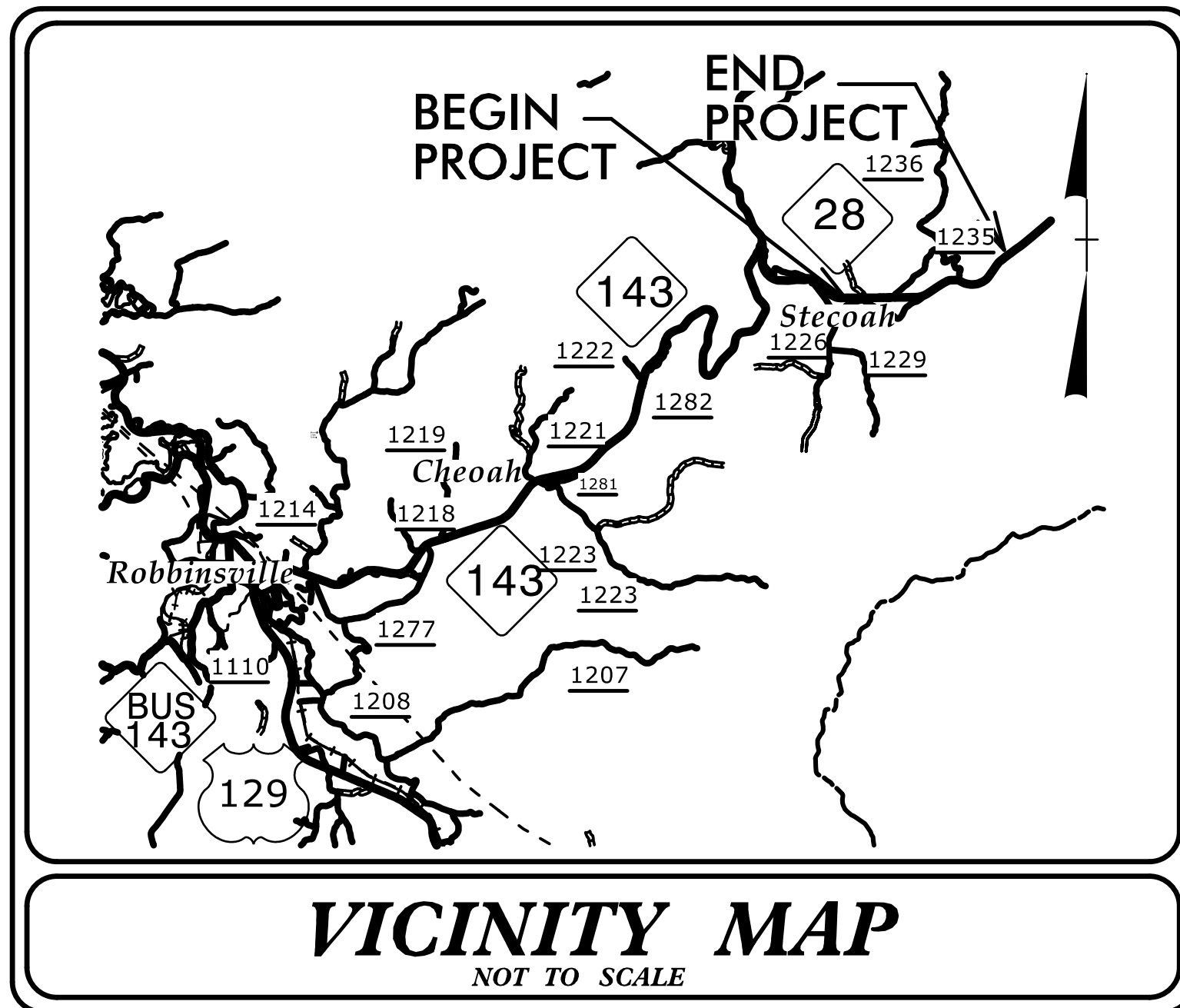
PLAN FOR PROPOSED  
 HIGHWAY EROSION CONTROL

---

GRAHAM COUNTY

LOCATION: NC 28 FROM WEST OF SR 1228 (STECOAH RD) TO SR 1235 (GUNTERS GAP RD)

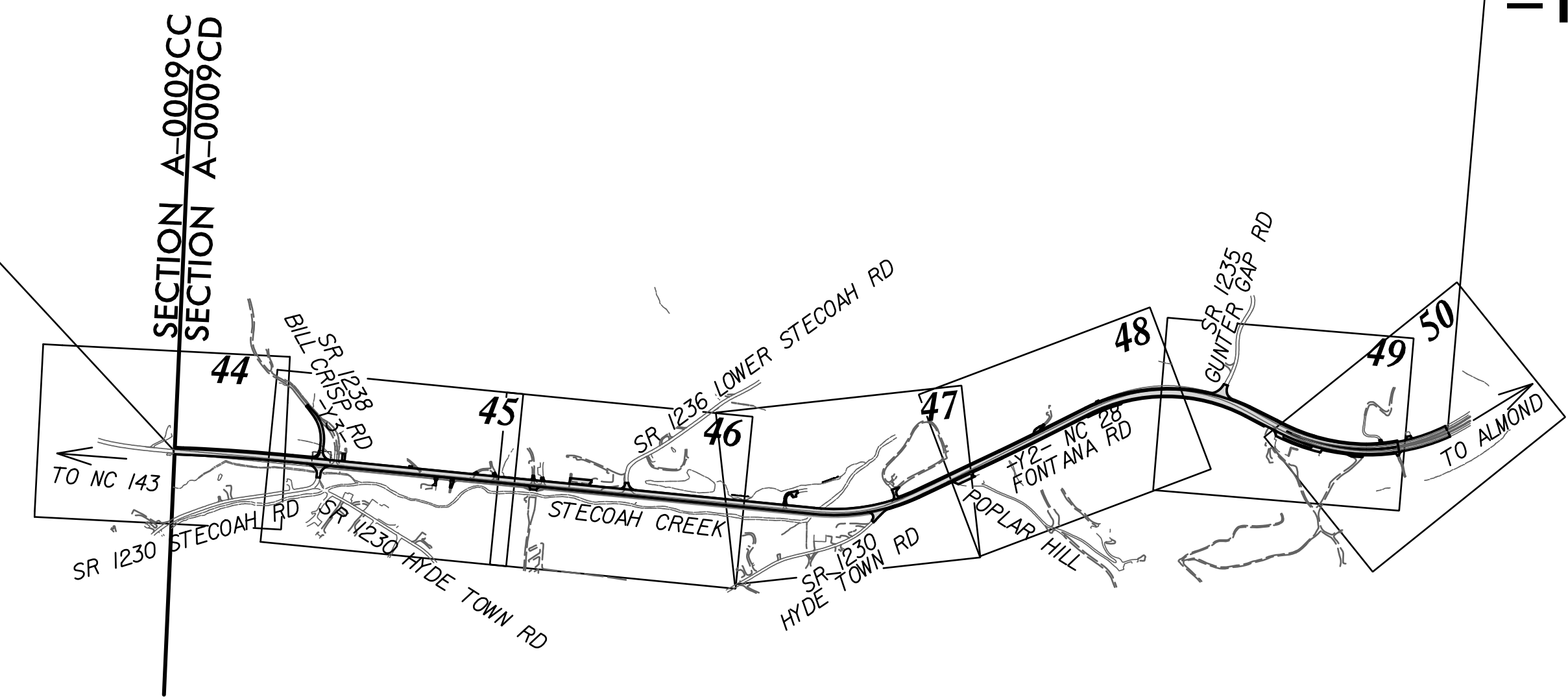
TYPE OF WORK: GRADING, PAVING, DRAINAGE, CULVERTS, & RETAINING WALLS



**VICINITY MAP**  
 NOT TO SCALE

BEGIN TIP PROJECT A-0009CD  
 -Y2- STA. 89 + 80.00

END TIP PROJECT A-0009CD  
 -Y2- STA. 169 + 60.00

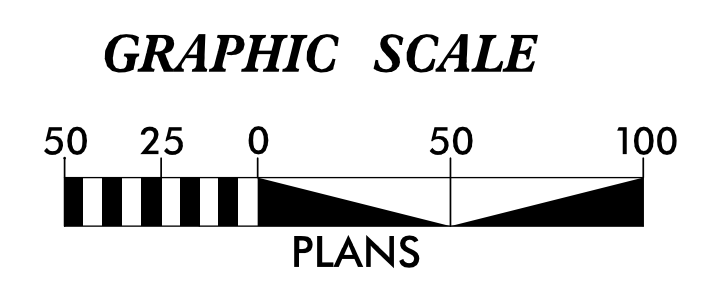


THIS PROJECT CONTAINS  
 EROSION CONTROL PLANS  
 FOR CLEARING AND  
 GRUBBING PHASE OF  
 CONSTRUCTION.


THIS PROJECT HAS  
 BEEN DESIGNED TO  
 SENSITIVE WATERSHED  
 STANDARDS.

ENVIRONMENTALLY  
 SENSITIVE AREA(S) EXIST  
 ON THIS PROJECT

*Refer To E. C. Special Provisions  
 for Special Considerations.*



THESE EROSION AND SEDIMENT CONTROL PLANS COMPLY  
 WITH THE REGULATIONS SET FORTH BY THE NCG 010000 GENERAL  
 STORMWATER CONSTRUCTION PERMIT ISSUED BY THE NORTH  
 CAROLINA DEPARTMENT OF ENVIRONMENTAL QUALITY DIVISION  
 OF ENERGY, MINERAL, AND LAND RESOURCES.



Prepared In the Office of:  
**TGS ENGINEERS**  
 201 W. MARION ST-STE 200  
 SHELBY, NC 28150

Designed by:  
**Andrew H. Cochrane, PE** 3015  
NAME LEVEL III CERTIFICATION NO.

**Roadway Standard Drawings**

The "Roadway Standard Drawings"- Roadway Design Unit - N. C.  
 Department of Transportation - Raleigh, N. C., dated January 2024  
 and the latest revision thereto are applicable to this project and by  
 reference hereby are considered a part of these plans.

CONTRACT: C205159 TIP PROJECT: A-0009CD