





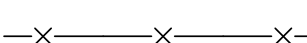


















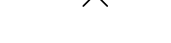




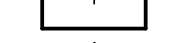
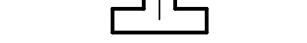





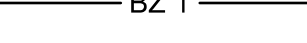




Note: Not to Scale

STATE OF NORTH CAROLINA, DIVISION OF HIGHWAYS

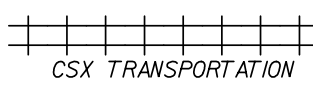

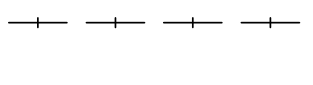
CONVENTIONAL PLAN SHEET SYMBOLS

A-0009CD
IB


















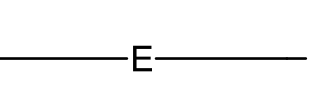
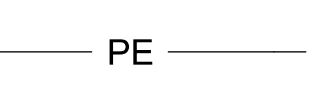
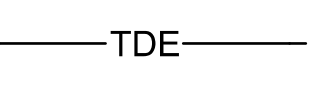
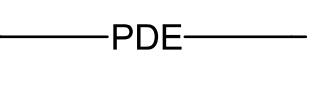
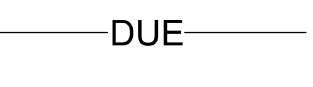
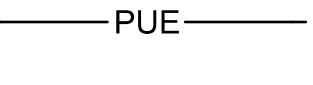
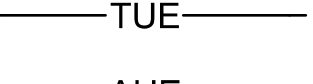
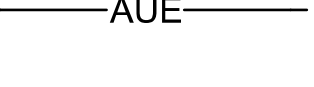

BOUNDARIES AND PROPERTY:

State Line	_____
County Line	_____
Township Line	_____
City Line	_____
Reservation Line	_____
Property Line	_____
Existing Iron Pin (EIP)	_____ 
Computed Property Corner	_____ 
Existing Concrete Monument (ECM)	_____ 
Parcel / Sequence Number	_____ 
Existing Fence Line	_____ 
Proposed Woven Wire Fence	_____ 
Proposed Chain Link Fence	_____ 
Proposed Barbed Wire Fence	_____ 
Existing Wetland Boundary	_____ 
Proposed Wetland Boundary	_____ 
Existing Endangered Animal Boundary	_____ 
Existing Endangered Plant Boundary	_____ 
Existing Historic Property Boundary	_____ 
Known Contamination Area: Soil	_____ 
Potential Contamination Area: Soil	_____ 
Known Contamination Area: Water	_____ 
Potential Contamination Area: Water	_____ 
Contaminated Site: Known or Potential	_____ 
BUILDINGS AND OTHER CULTURE:	
Gas Pump Vent or U/G Tank Cap	_____ 
Sign	_____ 
Well	_____ 
Small Mine	_____ 
Foundation	_____ 
Area Outline	_____ 
Cemetery	_____ 
Building	_____ 
School	_____ 
Church	_____ 
Dam	_____ 
HYDROLOGY:	
Stream or Body of Water	_____ 
Hydro, Pool or Reservoir	_____ 
Jurisdictional Stream	_____ 
Buffer Zone 1	_____ 
Buffer Zone 2	_____ 
Flow Arrow	_____ 
Disappearing Stream	_____ 
Spring	_____ 
Wetland	_____ 
Proposed Lateral, Tail, Head Ditch	_____ 
False Sump	_____ 

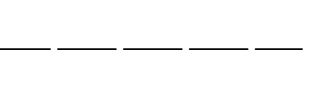
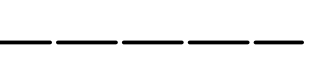
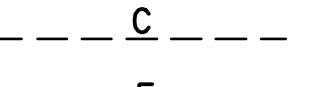
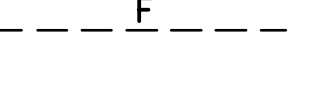

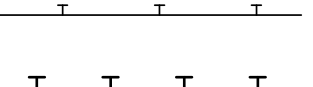
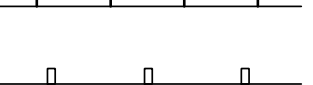
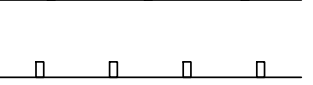


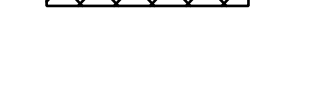
RAILROADS:

Standard Gauge	_____ 
RR Signal Milepost	_____ 
Switch	_____ 
RR Abandoned	_____ 
RR Dismantled	_____ 



RIGHT OF WAY & PROJECT CONTROL:


Primary Horiz Control Point	_____ 
Primary Horiz and Vert Control Point	_____ 
Secondary Horiz and Vert Control Point	_____ 
Vertical Benchmark	_____ 
Existing Right of Way Monument	_____ 
Proposed Right of Way Monument (Rebar and Cap)	_____ 
Proposed Right of Way Monument (Concrete)	_____ 
Existing Permanent Easement Monument	_____ 
Proposed Permanent Easement Monument (Rebar and Cap)	_____ 
Existing C/A Monument	_____ 
Proposed C/A Monument (Rebar and Cap)	_____ 
Proposed C/A Monument (Concrete)	_____ 
Existing Right of Way Line	_____ 
Proposed Right of Way Line	_____ 
Existing Control of Access Line	_____ 
Proposed Control of Access Line	_____ 
Proposed ROW and CA Line	_____ 
Existing Easement Line	_____ 
Proposed Temporary Construction Easement	_____ 
Permanent Construction Easement	_____ 
Proposed Temporary Drainage Easement	_____ 
Proposed Permanent Drainage Easement	_____ 
Proposed Permanent Drainage/Utility Easement	_____ 
Proposed Permanent Utility Easement	_____ 
Proposed Temporary Utility Easement	_____ 
Proposed Aerial Utility Easement	_____ 

ROADS AND RELATED FEATURES:


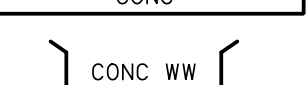

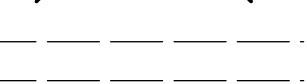

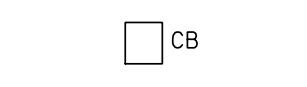
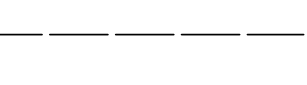

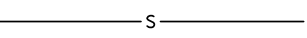
Existing Edge of Pavement	_____ 
Existing Curb	_____ 
Proposed Slope Stakes Cut	_____ 
Proposed Slope Stakes Fill	_____ 
Proposed Curb Ramp	_____ 
Existing Metal Guardrail	_____ 
Proposed Guardrail	_____ 
Existing Cable Guiderail	_____ 
Proposed Cable Guiderail	_____ 
Equality Symbol	_____ 
Pavement Removal	_____ 

VEGETATION:

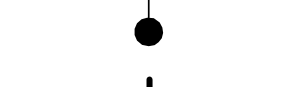
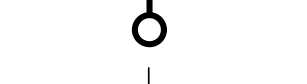
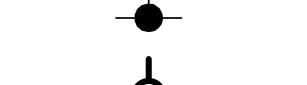
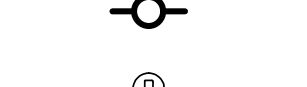
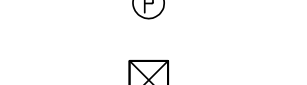
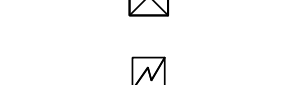
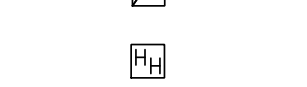
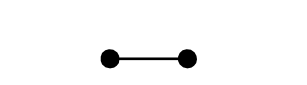

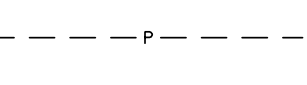
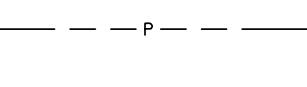
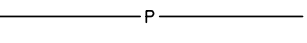

Single Tree	_____ 
Single Shrub	_____ 

Hedge	_____ 
Woods Line	_____ 
Orchard	_____ 
Vineyard	_____ 

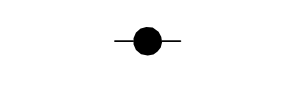
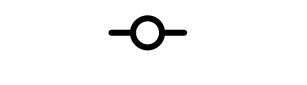

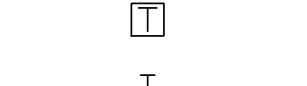
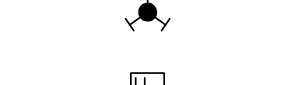
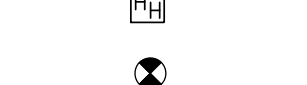
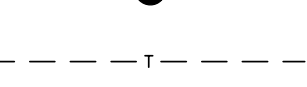
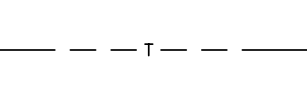
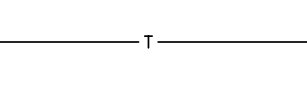
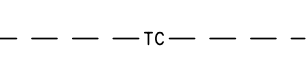
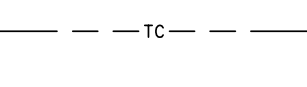
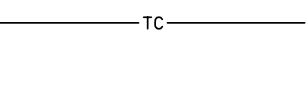
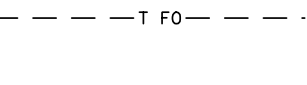
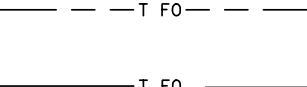
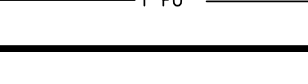

EXISTING STRUCTURES:

MAJOR:	
Bridge, Tunnel or Box Culvert	_____ 
Bridge Wing Wall, Head Wall and End Wall	_____ 
MINOR:	
Head and End Wall	_____ 
Pipe Culvert	_____ 
Footbridge	_____ 
Drainage Box: Catch Basin, DI or JB	_____ 
Paved Ditch Gutter	_____ 
Storm Sewer Manhole	_____ 
Storm Sewer	_____ 










UTILITIES: * SUE - Subsurface Utility Engineering
LOS - Level of Service - A,B,C or D (Accuracy)

POWER:	
Existing Power Pole	_____ 
Proposed Power Pole	_____ 
Existing Joint Use Pole	_____ 
Proposed Joint Use Pole	_____ 
Power Manhole	_____ 
Power Line Tower	_____ 
Power Transformer	_____ 
U/G Power Cable Hand Hole	_____ 
H-Frame Pole	_____ 
U/G Power Line Test Hole (SUE - LOS A)*	_____ 
U/G Power Line (SUE - LOS B)*	_____ 
U/G Power Line (SUE - LOS C)*	_____ 
U/G Power Line (SUE - LOS D)*	_____ 











TELEPHONE:

Existing Telephone Pole	_____ 
Proposed Telephone Pole	_____ 
Telephone Manhole	_____ 
Telephone Pedestal	_____ 
Telephone Cell Tower	_____ 
U/G Telephone Cable Hand Hole	_____ 
U/G Telephone Test Hole (SUE - LOS A)*	_____ 
U/G Telephone Cable (SUE - LOS B)*	_____ 
U/G Telephone Cable (SUE - LOS C)*	_____ 
U/G Telephone Cable (SUE - LOS D)*	_____ 
U/G Telephone Conduit (SUE - LOS B)*	_____ 
U/G Telephone Conduit (SUE - LOS C)*	_____ 
U/G Telephone Conduit (SUE - LOS D)*	_____ 
U/G Fiber Optics Cable (SUE - LOS B)*	_____ 
U/G Fiber Optics Cable (SUE - LOS C)*	_____ 
U/G Fiber Optics Cable (SUE - LOS D)*	_____ 








WATER:

Water Manhole	_____ 
Water Meter	_____ 
Water Valve	_____ 
Water Hydrant	_____ 
U/G Water Line Test Hole (SUE - LOS A)*	_____ 
U/G Water Line (SUE - LOS B)*	_____ 
U/G Water Line (SUE - LOS C)*	_____ 
U/G Water Line (SUE - LOS D)*	_____ 
Above Ground Water Line	_____ 









TV:

TV Pedestal	_____ 
TV Tower	_____ 
U/G TV Cable Hand Hole	_____ 
U/G TV Test Hole (SUE - LOS A)*	_____ 
U/G TV Cable (SUE - LOS B)*	_____ 
U/G TV Cable (SUE - LOS C)*	_____ 
U/G TV Cable (SUE - LOS D)*	_____ 
U/G Fiber Optic Cable (SUE - LOS B)*	_____ 
U/G Fiber Optic Cable (SUE - LOS C)*	_____ 
U/G Fiber Optic Cable (SUE - LOS D)*	_____ 












GAS:

Gas Valve	_____ 
Gas Meter	_____ 
U/G Gas Line Test Hole (SUE - LOS A)*	_____ 
U/G Gas Line (SUE - LOS B)*	_____ 
U/G Gas Line (SUE - LOS C)*	_____ 
U/G Gas Line (SUE - LOS D)*	_____ 
Above Ground Gas Line	_____ 

SANITARY SEWER:

Sanitary Sewer Manhole	_____ 
Sanitary Sewer Cleanout	_____ 
U/G Sanitary Sewer Line	_____ 
Above Ground Sanitary Sewer	_____ 
SS Force Main Line Test Hole (SUE - LOS A)*	_____ 
SS Force Main Line (SUE - LOS B)*	_____ 
SS Force Main Line (SUE - LOS C)*	_____ 
SS Force Main Line (SUE - LOS D)*	_____ 

MISCELLANEOUS:

Utility Pole	_____ 
Utility Pole with Base	_____ 
Utility Located Object	_____ 
Utility Traffic Signal Box	_____ 
Utility Unknown U/G Line (SUE - LOS B)*	_____ 
U/G Tank; Water, Gas, Oil	_____ 
Underground Storage Tank, Approx. Loc.	_____ 
A/G Tank; Water, Gas, Oil	_____ 
Geoenvironmental Boring	_____ 
Abandoned According to Utility Records	_____ 
End of Information	_____ 

AATUR
E.O.I.