

09/28/19

See Sheet 1A For Index of Sheets

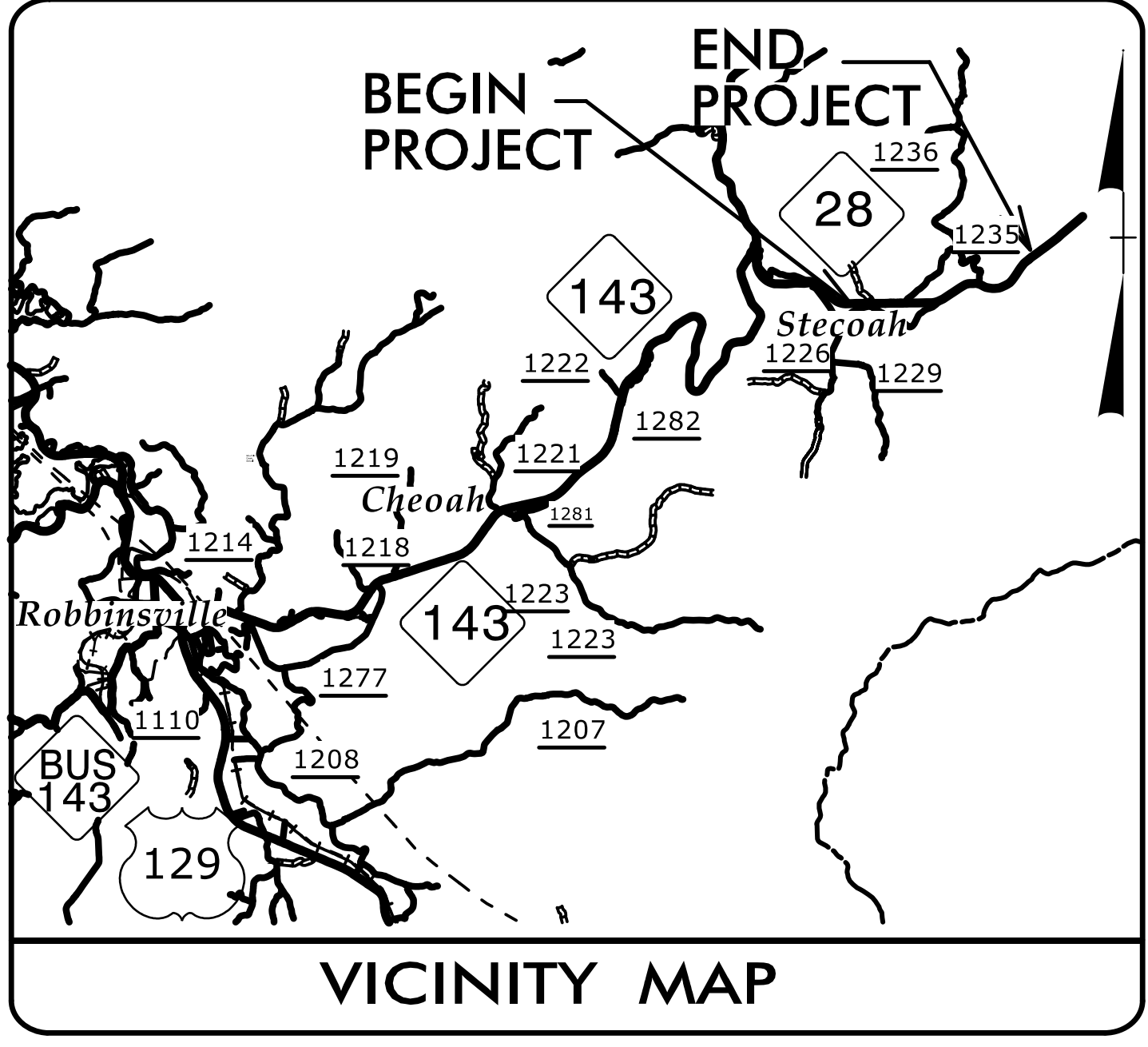
STATE OF NORTH CAROLINA
DIVISION OF HIGHWAYS

STATE	STATE PROJECT REFERENCE NO.	SHEET NO.	TOTAL SHEETS
N.C.	A-0009CD	1	
STATE PROJ. NO.	F.A. PROJ. NO.	DESCRIPTION	
32572.1.15		PE	
32572.3.19	0028011	CONST.	

GRAHAM COUNTY

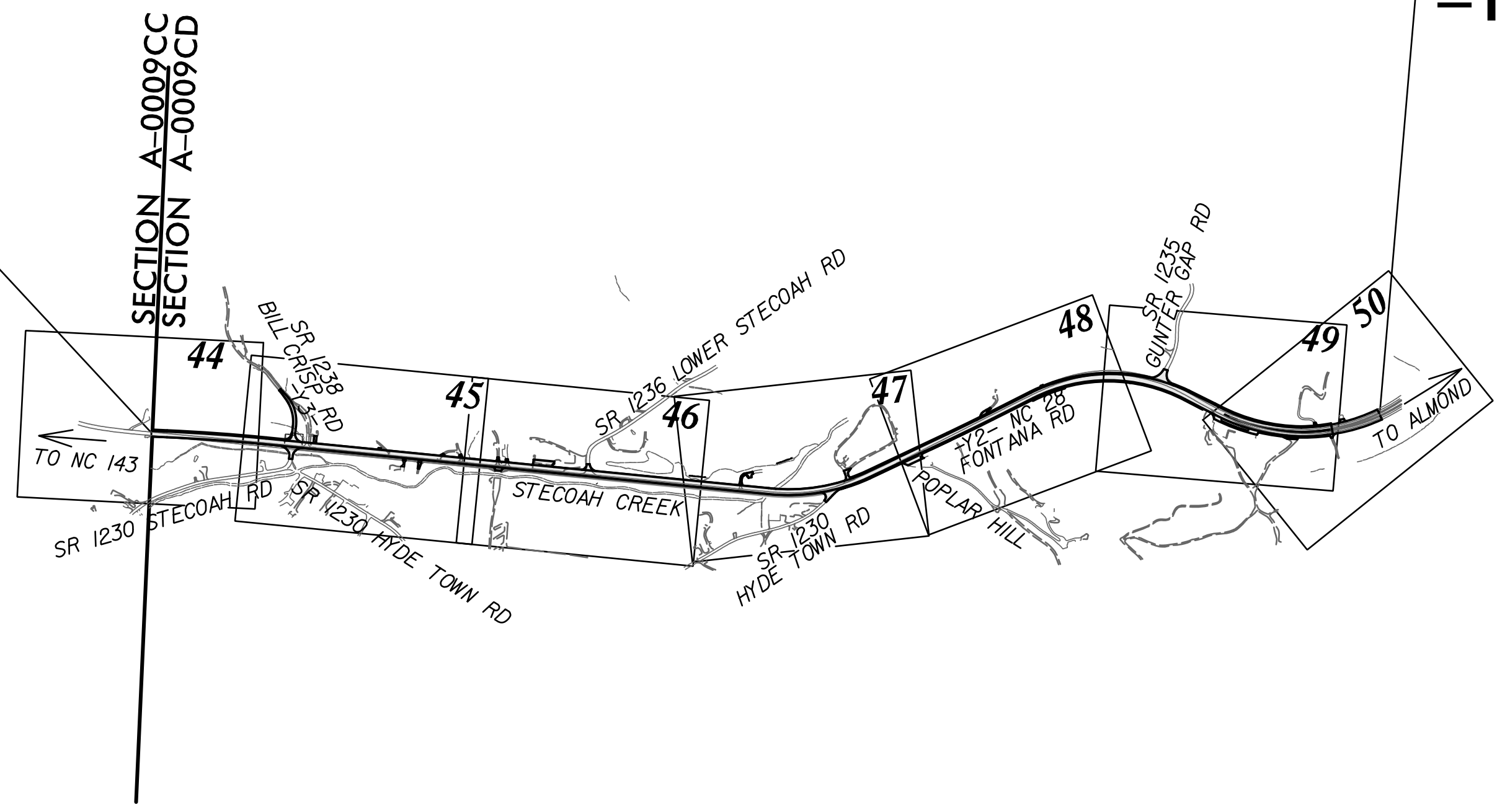
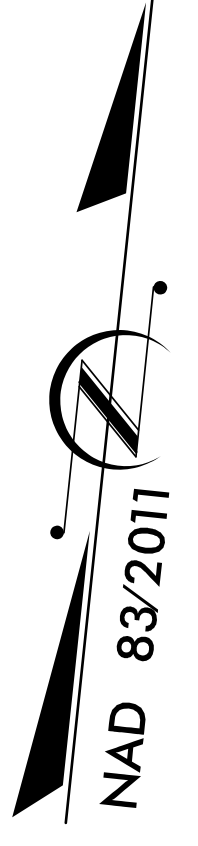
LOCATION: NC 28 FROM WEST OF SR 1228 (STECOAH RD) TO SR 1235 (GUNTER GAP RD)

TYPE OF WORK: GRADING, PAVING, DRAINAGE, CULVERTS, & RETAINING WALLS



BEGIN TIP PROJECT A-0009CD
-Y2- STA. 89 + 80.00

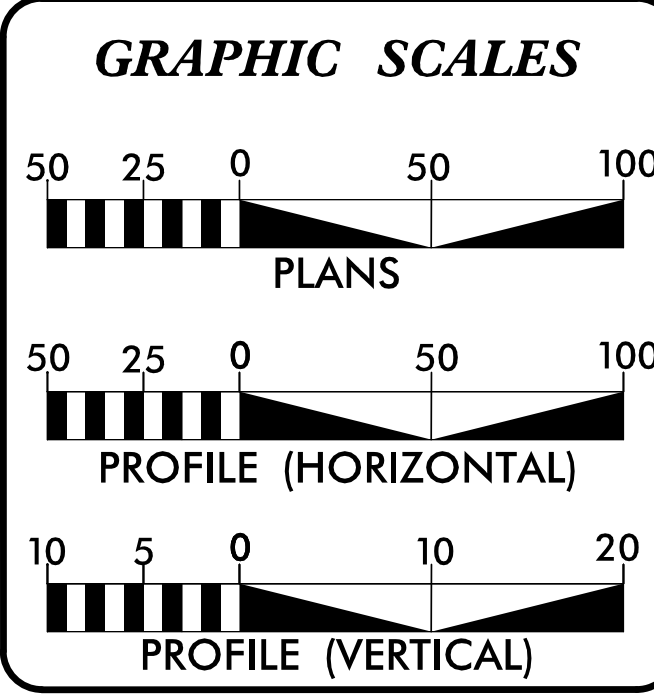
END TIP PROJECT A-0009CD
-Y2- STA. 169 + 60.00



TIP PROJECT: A-0009CD

CONTRACT: C205159

DOCUMENT NOT CONSIDERED FINAL
UNLESS ALL SIGNATURES COMPLETED



-Y2- DESIGN DATA

ADT 2026 =	4100
ADT 2045 =	5200
K =	11 %
D =	67.5 %
T =	7 % *
V =	50 MPH
* TTST =	2% DUAL = 5%
FUNC CLASS =	RURAL ARTERIAL
REGIONAL TIER	

PROJECT LENGTH

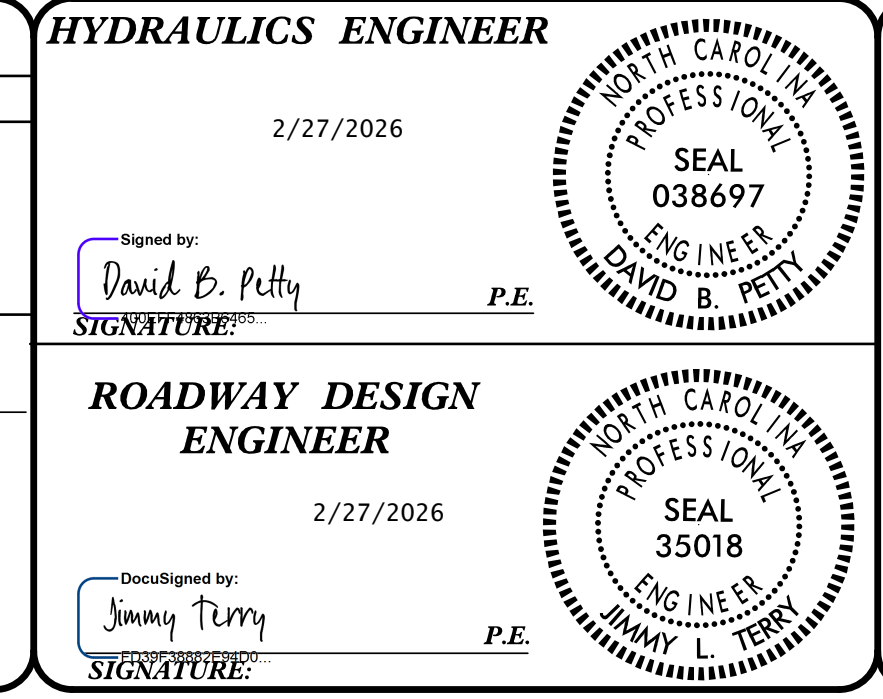
LENGTH ROADWAY TIP	PROJECT A-0009CD	=	1.511 MILES
TOTAL LENGTH TIP	PROJECT A-0009CD	=	1.511 MILES

NC DOT CONTACT: JEANETTE WHITE, PE

PLANS PREPARED BY:	PLANS PREPARED FOR:
TGS ENGINEERS 201 W. MARION ST SHELBY, NC 28150 PH (704) 476-0003 CORP. LICENSE NO.: C-0275	NORTH CAROLINA DEPARTMENT OF TRANSPORTATION DIVISION 14 252 Webster Rd Sylva, NC 28779
RIGHT OF WAY DATE:	JIMMY L. TERRY, PE PROJECT ENGINEER
AUGUST 12, 2021	
LETTING DATE:	AUSTIN TURNER, PE PROJECT DESIGN ENGINEER
MAY 19, 2026	
2024 STANDARD SPECIFICATIONS	

HYDRAULICS ENGINEER

2/27/2026	
Signed by: David B. Petty	P.E.
ROADWAY DESIGN ENGINEER	
2/27/2026	
Signed by: Jimmy Terry	P.E.



2/20/2026 X:\NCDOT\VA-0009\Roadway\Proj\A-0009CD Plan Sheets\A-0009CD_Rdy_rsh.dgn User:smelvin