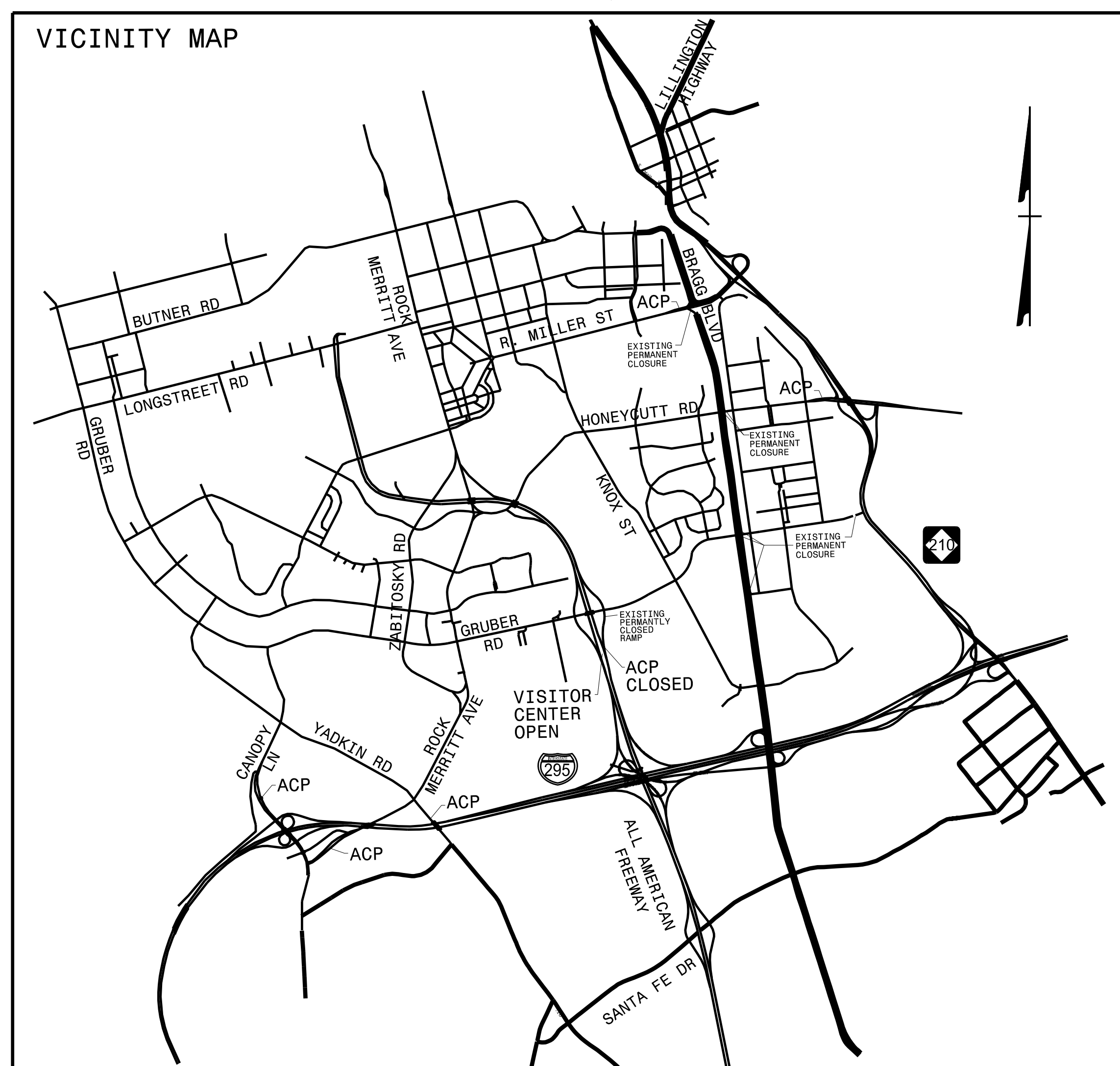
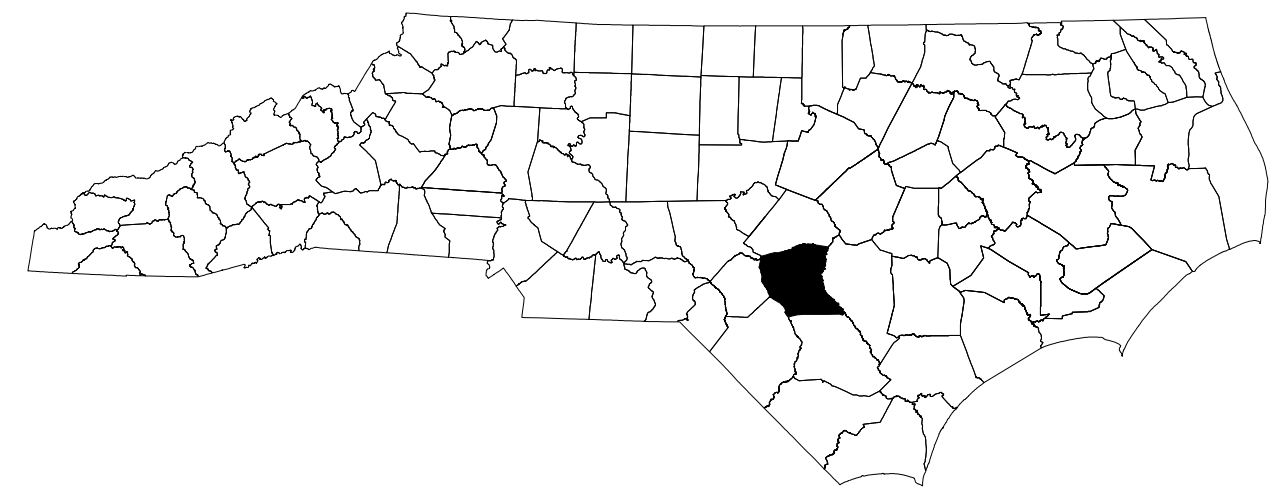


STATE OF NORTH CAROLINA DIVISION OF HIGHWAYS

TRANSPORTATION MANAGEMENT PLAN CUMBERLAND COUNTY



SHEET NO.	TITLE
TMP-1	TITLE SHEET, VICINITY MAP, AND INDEX OF SHEETS
TMP-1A	LIST OF APPLICABLE ROADWAY STANDARD DRAWINGS, AND LEGEND
TMP-1B	TRANSPORTATION OPERATIONS PLAN: (MANAGEMENT STRATEGIES, GENERAL NOTES, AND LOCAL NOTES)
TMP-2	TEMPORARY TRAFFIC CONTROL - MAIN GATE/GRUBER ROAD CLOSURE OVERVIEW
TMP-2A	TEMPORARY TRAFFIC CONTROL - GRUBER ROAD DETOUR SIGN
TMP-2B	TEMPORARY TRAFFIC CONTROL - PRECONSTRUCTION CHANGABLE MESSAGE SIGNS
TMP-2C	TEMPORARY TRAFFIC CONTROL - SUPPLEMENTAL PUBLIC INFORMATION CHANGABLE MESSAGE SIGNS
TMP-2D THRU 20	TEMPORARY TRAFFIC CONTROL - SPECIAL SIGN DESIGNS
TMP-3	TEMPORARY TRAFFIC CONTROL PHASING
TMP-4 THRU TMP-7	TEMPORARY TRAFFIC CONTROL DETAIL - ALL AMERICAN FREEWAY SOUTHBOUND
TMP-8 THRU TMP-10	TEMPORARY TRAFFIC CONTROL DETAIL - GRUBER ROAD EASTBOUND
TMP-11 THRU TMP-12	TEMPORARY TRAFFIC CONTROL DETAIL - GRUBER ROAD WESTBOUND
TMP-13	TEMPORARY TRAFFIC CONTROL DETAIL - HONEYCUTT RD AT ALL AMERICAN RAMP
TMP-14 THRU TMP-23	TEMPORARY TRAFFIC CONTROL DETAIL - ALL AMERICAN FREEWAY NORTHBOUND
TMP-24 THRU TMP-40	TEMPORARY TRAFFIC CONTROL DETAIL - I - 295

SHEET NO.
TMP-1

49218.26

TIP PROJECT:

5-MAR-2026 16:49
G:\501100545_ICE_NCDOT_AAE_TCPA_Proj\Gruber Bridge\wz\TMP_01_200_001_Grubers_All_American_title sheet.dgn
STO86227




PLANS PREPARED FOR THE NCDOT BY:

M MOTT MACDONALD & E, LLC
1101 HAYNES STREET, SUITE 101
RALEIGH, NC 27604
NC LICENSE NO. F-0669

LORI D. STOCHKO, P.E.
PRINCIPAL PROJECT ENGINEER

CHRISTY HUFF, P.E.

NCDOT CONTACT:




DOCUMENT NOT CONSIDERED FINAL
UNLESS ALL SIGNATURES COMPLETED

APPROVED: *Lois Stouckho*

DATE: 16-Mar-2026

SEAL



ROADWAY STANDARD DRAWINGS

THE FOLLOWING ROADWAY STANDARDS AS SHOWN IN "ROADWAY STANDARD DRAWINGS" - N.C. DEPARTMENT OF TRANSPORTATION - RALEIGH, N.C., DATED JANUARY 2024 ARE APPLICABLE TO THIS PROJECT AND BY REFERENCE HEREBY ARE CONSIDERED A PART OF THESE PLANS:

STD. NO.	TITLE
1101.01	WORK ZONE ADVANCE WARNING SIGNS
1101.02	TEMPORARY LANE CLOSURES
1101.03	TEMPORARY ROAD CLOSURES
1101.04	TEMPORARY SHOULDER CLOSURES
1101.05	WORK ZONE VEHICLE ACCESSES
1101.11	TRAFFIC CONTROL DESIGN TABLES
1110.01	STATIONARY WORK ZONE SIGNS
1110.02	PORTABLE WORK ZONE SIGNS
1115.01	FLASHING ARROW BOARDS
1130.01	DRUM
1135.01	CONES
1145.01	BARRICADES
1150.01	FLAGGING DEVICES
1160.01	TEMPORARY CRASH CUSHION
1165.01	WORK VEHICLE LIGHTING SYSTEMS AND TMA DELINEATION
1170.01	POSITIVE PROTECTION
1180.01	SKINNY-DRUM

LEGEND

GENERAL

- DIRECTION OF TRAFFIC FLOW
- DIRECTION OF PEDESTRIAN TRAFFIC FLOW
- EXIST. PVMT.
- NORTH ARROW
- PROPOSED PVMT.
- TEMP. SHORING (LOCATION PURPOSES ONLY)
- WORK AREA
- REMOVAL
- USER DEFINED (IF NEEDED)
- USER DEFINED (IF NEEDED)

SIGNALS

- EXISTING
- PROPOSED
- TEMPORARY
- PORTABLE
- DRIVEWAY SIGNAL

PAVEMENT MARKINGS

- EXISTING LINES
- TEMPORARY LINES

TRAFFIC CONTROL DEVICES

- BARRICADE (TYPE III)
- CONE
- DRUM
- SKINNY DRUM
- TUBULAR MARKER
- TEMPORARY CRASH CUSHION
- FLASHING ARROW BOARD
- FLAGGER
- LAW ENFORCEMENT
- TRUCK MOUNTED ATTENUATOR (TMA)
- CHANGEABLE MESSAGE SIGN

TEMPORARY SIGNING

- PORTABLE SIGN
- STATIONARY SIGN
- STATIONARY OR PORTABLE SIGN

PAVEMENT MARKERS

- CRYSTAL/CRYSTAL
- CRYSTAL/RED
- YELLOW/YELLOW

PAVEMENT MARKING SYMBOLS

- PAVEMENT MARKING SYMBOLS
- PAVEMENT MARKING SYMBOLS
- PAVEMENT MARKING SYMBOLS

TEMPORARY PAVEMENT MARKING

- C1 - COLD APPLIED PLASTIC (TYPE 4) - WHITE EDGELINE - (4")
- PAINT - RIGHT TURN ARROW
- PAINT - THRU/RIGHT ARROW

5-MAR-2026 16:55 G:\501100545_ICE_NCDOT_AAE_TCP\Proj\Gruber Bridge\wz\TMP_01A.dgn ST086227

APPROVED: <i>Lori Stouchoff</i> FF586C759RC043A...			<p>ROADWAY STANDARD DRAWINGS & LEGEND</p>
DATE: 16-Mar-2026			
<p>DOCUMENT NOT CONSIDERED FINAL UNLESS ALL SIGNATURES COMPLETED</p>			

PLANS PREPARED FOR THE NCDOT BY:

M MOTT MACDONALD I & E, LLC
 1101 HAYNES STREET, SUITE 101
 RALEIGH, NC 27604

M MOTT MACDONALD
 NC LICENSE NO. F-0669

GENERAL NOTES / LOCAL NOTES

CHANGES MAY BE REQUIRED WHEN PHYSICAL DIMENSIONS IN THE DETAIL DRAWINGS, STANDARD DETAILS, AND ROADWAY DETAILS ARE NOT ATTAINABLE TO MEET FIELD CONDITIONS OR RESULT IN DUPLICATE OR UNDESIRED OVERLAPPING OF DEVICES. MODIFICATION MAY INCLUDE: MOVING, SUPPLEMENTING, COVERING, OR REMOVAL OF DEVICES AS DIRECTED BY THE ENGINEER.

THE FOLLOWING GENERAL NOTES APPLY AT ALL TIMES FOR THE DURATION OF THE CONSTRUCTION PROJECT EXCEPT WHEN OTHERWISE NOTED IN THE PLAN OR DIRECTED BY THE ENGINEER.

TIME RESTRICTIONS

A) DO NOT STOP TRAFFIC AS FOLLOWS:

ROAD NAME	DAY AND TIME RESTRICTIONS	DURATION AND OPERATION
I-295 AND ALL AMERICAN FREEWAY	MONDAY THRU SUNDAY 6:00 AM TO 7:00 PM	30 MINUTES - INSTALL/REMOVE TEMPORARY OVERLAYS ON EXISTING OVERHEAD SIGNS

TRAFFIC PATTERN ALTERATIONS

B) NOTIFY THE ENGINEER THIRTY (30) CALENDAR DAY PRIOR TO ANY TRAFFIC PATTERN ALTERATION.

SIGNING

C) INSTALL ADVANCE WORK ZONE WARNING SIGNS WHEN WORK IS WITHIN 40 FT FROM THE EDGE OF TRAVEL LANE AND NO MORE THAN THREE (3) DAYS PRIOR TO THE BEGINNING OF CONSTRUCTION.

D) PROVIDE SIGNING AND DEVICES REQUIRED TO CLOSE THE ROAD ACCORDING TO THE ROADWAY STANDARD DRAWINGS AND TRANSPORTATION MANAGEMENT PLANS.

PROVIDE SIGNING REQUIRED FOR THE OFF-SITE DETOUR ROUTE AS SHOWN IN THE TRANSPORTATION MANAGEMENT PLANS.

E) COVER OR REMOVE ALL SIGNS AND DEVICES REQUIRED TO CLOSE ROAD WHEN ROAD CLOSURE IS NOT IN OPERATION.

COVER OR REMOVE ALL SIGNS REQUIRED FOR THE OFF-SITE DETOUR WHEN THE DETOUR IS NOT IN OPERATION.

F) ENSURE ALL NECESSARY SIGNING IS IN PLACE PRIOR TO ALTERING ANY TRAFFIC PATTERN.

TRAFFIC CONTROL DEVICES

G) WHEN LANE CLOSURES ARE NOT IN EFFECT SPACE CHANNELIZING DEVICES IN WORK AREAS NO GREATER IN FEET THAN TWICE THE POSTED SPEED LIMIT (MPH) EXCEPT, 10 FT ON-CENTER IN RADII, AND 3 FT OFF THE EDGE OF AN OPEN TRAVELWAY. REFER TO STANDARD SPECIFICATIONS FOR ROADS AND STRUCTURES SECTIONS 1130 (DRUMS), 1135 (CONES) AND 1180 (SKINNY DRUMS) FOR ADDITIONAL REQUIREMENTS.

H) PLACE TYPE III BARRICADES, WITH "ROAD CLOSED" SIGN R11-2 ATTACHED, OF SUFFICIENT LENGTH TO CLOSE ENTIRE ROADWAY.

I) PLACE ADDITIONAL SETS OF THREE CHANNELIZING DEVICES PERPENDICULAR TO THE EDGE OF TRAVELWAY ON 500 FT CENTERS WHEN UNOPENED LANES ARE CLOSED TO TRAFFIC.

PAVEMENT MARKINGS AND MARKERS

J) INSTALL TEMPORARY PAVEMENT MARKINGS AND TEMPORARY PAVEMENT MARKERS ON INTERIM LAYERS OF PAVEMENT AS FOLLOWS:

ROAD NAME	MARKING
ALL AMERICAN FREEWAY	COLD APPLIED PLASTIC TYPE IV
GRUBER ROAD	PAINT

L) TIE PROPOSED PAVEMENT MARKING LINES TO EXISTING PAVEMENT MARKING LINES.

M) REMOVE/REPLACE ANY CONFLICTING/DAMAGED PAVEMENT PARKINGS AND MARKERS BY THE END OF EACH DAY'S OPERATION.

MISCELLANEOUS

N) IN THE EVENT A TIE-IN CANNOT BE MADE IN ONE DAY'S TIME, BRING THE TIE-IN AREA TO AN APPROPRIATE ROADWAY ELEVATION AS DETERMINED BY THE ENGINEER. PLACE BLACK ON ORANGE "LOOSE GRAVEL" SIGNS (W8-7) AND BLACK ON ORANGE "PAVEMENT ENDS" SIGNS (W8-3) (1000 FEET) AND (500 FEET) RESPECTIVELY IN ADVANCE OF THE UNEVEN AREAS. USE DRUMS TO DELINEATE THE EDGE OF ROADWAY ALONG UNPAVED AREAS.

LOCAL NOTES


NOTE 1: THE FOLLOWING TEMPORARY SIGNS FURNISHED BY STATE: STATIONARY SIGNS

SP-01 SEE TMP-2D	SP-07 SEE TMP-2G
SP-02 SEE TMP-2D	SP-08 SEE TMP-2H
SP-03 SEE TMP-2E	SP-09 SEE TMP-2I
SP-04 SEE TMP-2E	SP-10 SEE TMP-2J
SP-05 SEE TMP-2F	SP-11 SEE TMP-2K
SP-06 SEE TMP-2F	

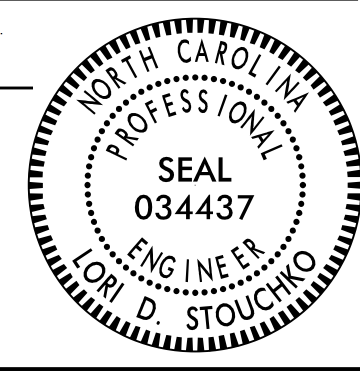
OVERLAYS FOR EXISTING OVERHEAD SIGNS
 601, 605 AND 607 SEE TMP-2L
 602 SEE TMP-2M
 603 SEE TMP-2N

OVERLAYS FOR EXISTING STATIONARY SIGNS
 604, 606 AND 608 SEE TMP-2O


27-MAR-2026 10:23
 G:\501100545_ICE_NCDOT_AAE_TCP\Proj\Gruber Bridge\wz\TMP_01A.dgn
 ST086227

APPROVED: 
 DATE: 27-Mar-2026

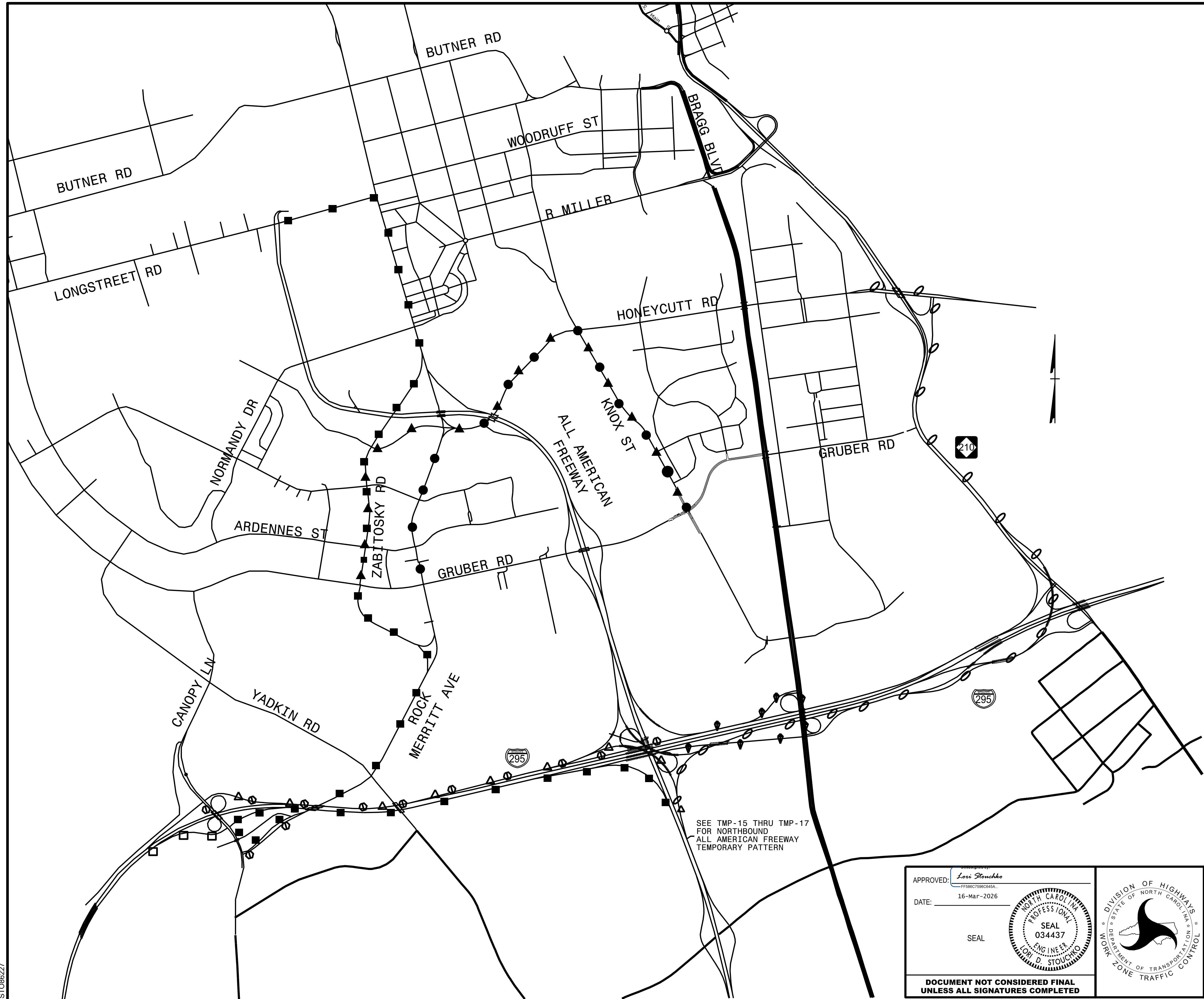
SEAL



**DOCUMENT NOT CONSIDERED FINAL
UNLESS ALL SIGNATURES COMPLETED**



TRANSPORTATION
OPERATIONS
PLAN



LEGEND

- ▲ TO WEST GATES FROM NORTHBOUND ALL AMERICAN FREEWAY
- ▲ WESTBOUND GRUBER ROAD DETOUR
- EASTBOUND GRUBER ROAD DETOUR
- TO WEST GATES FROM SOUTHBOUND I-295
- TO SOUTHBOUND ALL AMERICAN FREEWAY FROM SOUTHBOUND ALL AMERICAN FREEWAY
- TO EAST GATES FROM NORTHBOUND ALL AMERICAN FREEWAY
- ▼ REDIRECT FROM NORTHBOUND COLLECTOR/DISTRIBUTOR
- TO WEST GATES FROM NORTHBOUND I-295

SEE TMP-15 THRU TMP-17 FOR NORTHBOUND ALL AMERICAN FREEWAY TEMPORARY PATTERN


5-MAR-2026 17:10
G:\501100545_ICE_NCDOT_AAE_TCP\Proj\Gruber Bridge\wz\TMP_02_ALL-AMERICAN DETOUR1.DGN
STO86227

APPROVED: *Lois Stoucho*
FF586C7586C45A

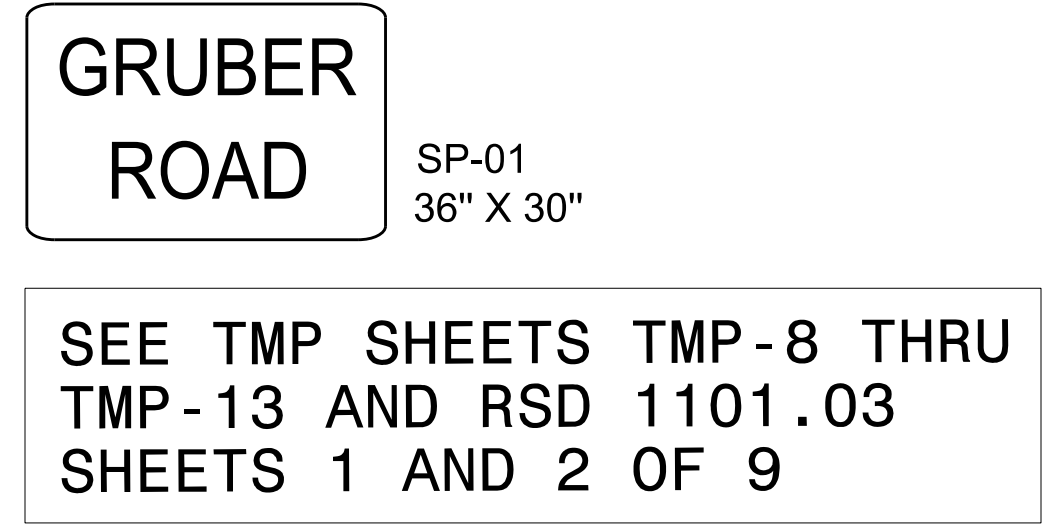
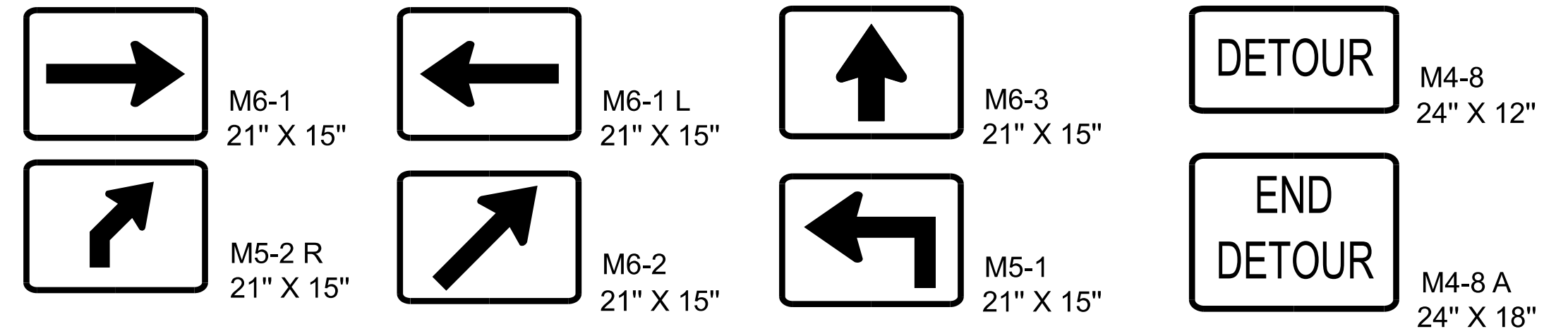
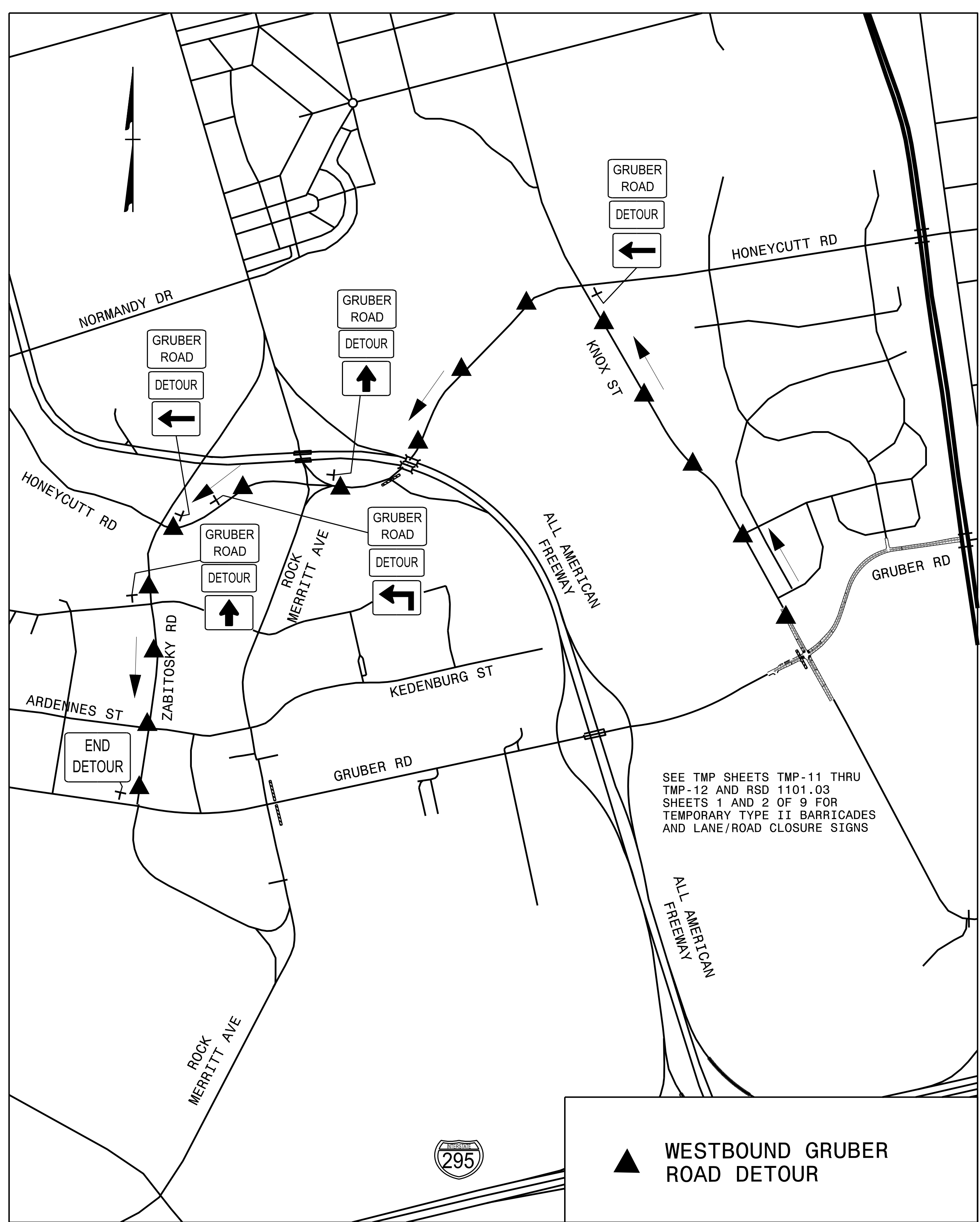
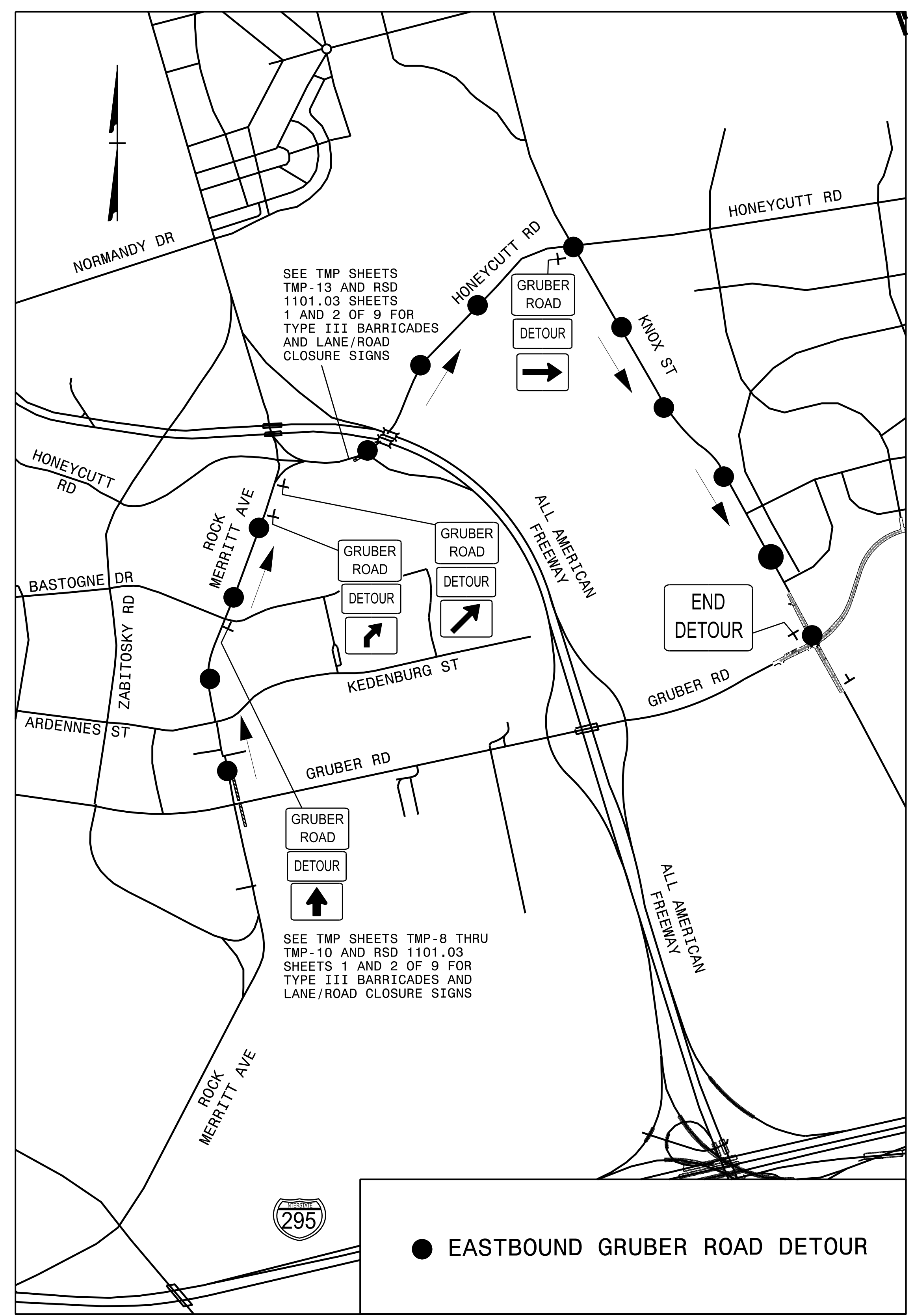
DATE: 16-Mar-2026

SEAL

DOCUMENT NOT CONSIDERED FINAL UNLESS ALL SIGNATURES COMPLETED



TEMPORARY TRAFFIC CONTROL
MAIN GATE/GRUBER
ROAD CLOSURE
OVERVIEW




APPROVED: *Lori Stouchko*
FF586C759C845A

DATE: 16-Mar-2026

SEAL

SEAL
 NORTH CAROLINA
 PROFESSIONAL
 ENGINEER
 SEAL
 034437
 LORI D. STOUCHKO

**DOCUMENT NOT CONSIDERED FINAL
 UNLESS ALL SIGNATURES COMPLETED**

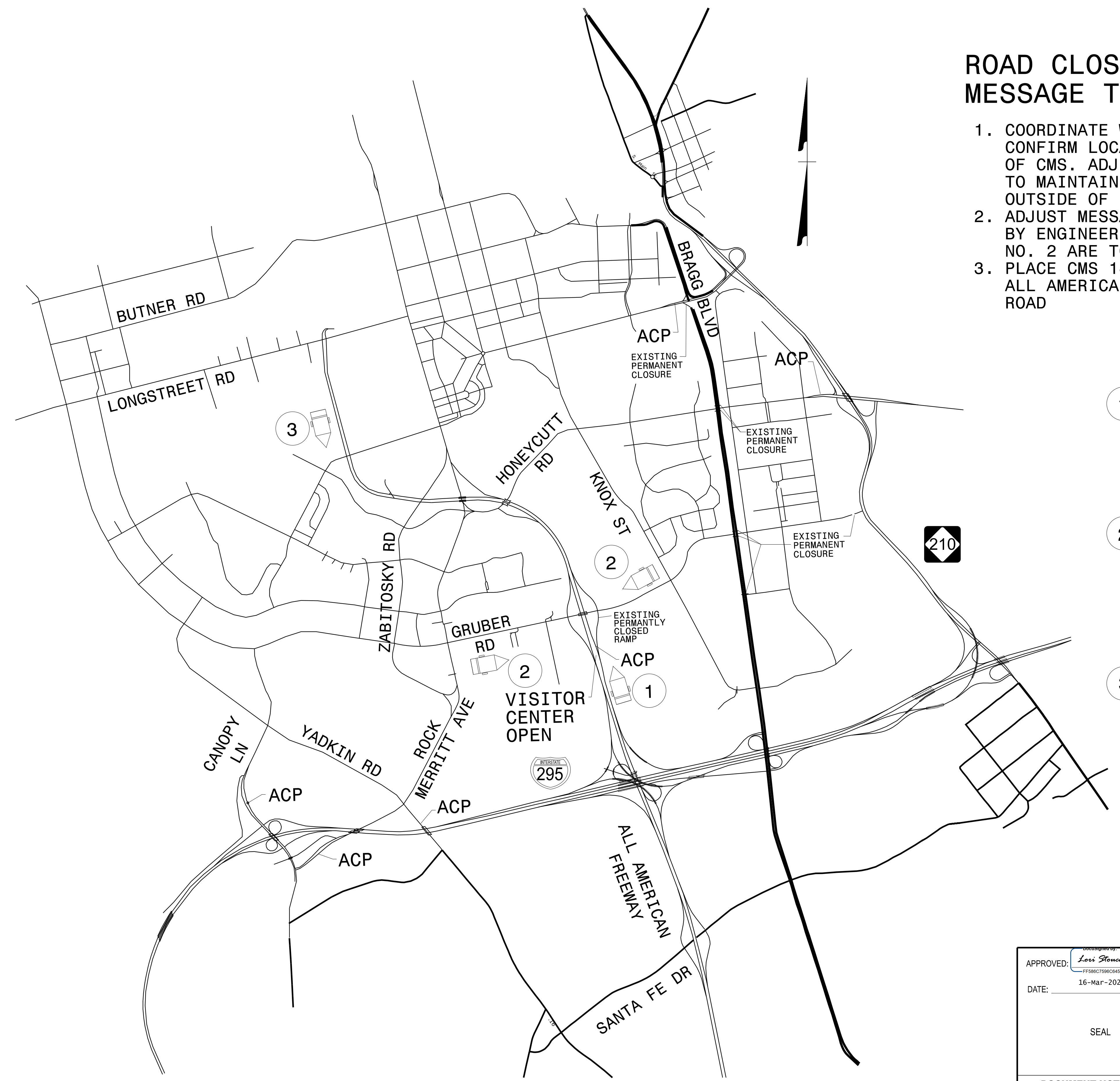


TEMPORARY TRAFFIC CONTROL
 GRUBER ROAD
 DETOUR SIGNS

5-MAR-2026 17:09
 G:\501100545_I0E_NCDOT_AAE_TCP_Proj\Gruber Bridge\wz\TMP_02A_Gruber_Detour_Sign_map 1.DGN
 ST086227

ROAD CLOSURE ADVANCED MESSAGE TEMPORARY CMS

- COORDINATE WITH ENGINEER TO CONFIRM LOCATION PRIOR TO PLACEMENT OF CMS. ADJUST AS NEEDED TO MAINTAIN SITE DISTANCES AND OUTSIDE OF PEDESTRIAN PATHWAYS.
- ADJUST MESSAGE AS NEEDED/DIRECTED BY ENGINEER. NOTE: MESSAGE NO.1 AND NO. 2 ARE TO BE REVERSIBLE IN ORDER.
- PLACE CMS 14 DAYS PRIOR TO CLOSING ALL AMERICAN FREEWAY AND GRUBER ROAD



1	MESSAGE NO. 1	MESSAGE NO. 2	ON ALL AMERICAN FREEWAY, 1000' IN ADVANCE OF ACCESS CONTROL POINT
	MAIN GATE CLOSURE	BEGINING MTH/DAY	
CHANGEABLE MESSAGE SIGN			
2	MESSAGE NO. 1	MESSAGE NO. 2	ON GRUBER ROAD, 450' IN ADVANCE OF ALL AMERICAN FREEWAY RAMP
	GRUBER ROAD CLOSURE	BEGINING MTH/DAY	
CHANGEABLE MESSAGE SIGN			
3	MESSAGE NO. 1	MESSAGE NO. 2	ON ALL AMERICAN FREEWAY, 1200' IN ADVANCE OF ZABITOSKY ROAD IN CENTER MEDIAN AT MINIMUM OF 15' FROM EDGE OF TRAVEL LANE
	ALL AMERICAN CLOSURE	BEGINING MTH/DAY	
CHANGEABLE MESSAGE SIGN			

1/30/2026
G:\501100545 ICE_NCDOT_AAE_TCP_Proj\Gruber Bridge\wzTMP_02B_Early CMS.dgn
User:STO86227

APPROVED: <i>Lori Stouchko</i> DATE: 16-Mar-2026 SEAL 		TEMPORARY TRAFFIC CONTROL PRECONSTRUCTION PUBLIC INFORMATION CHANGEABLE MESSAGE SIGNS
<p>DOCUMENT NOT CONSIDERED FINAL UNLESS ALL SIGNATURES COMPLETED</p>		

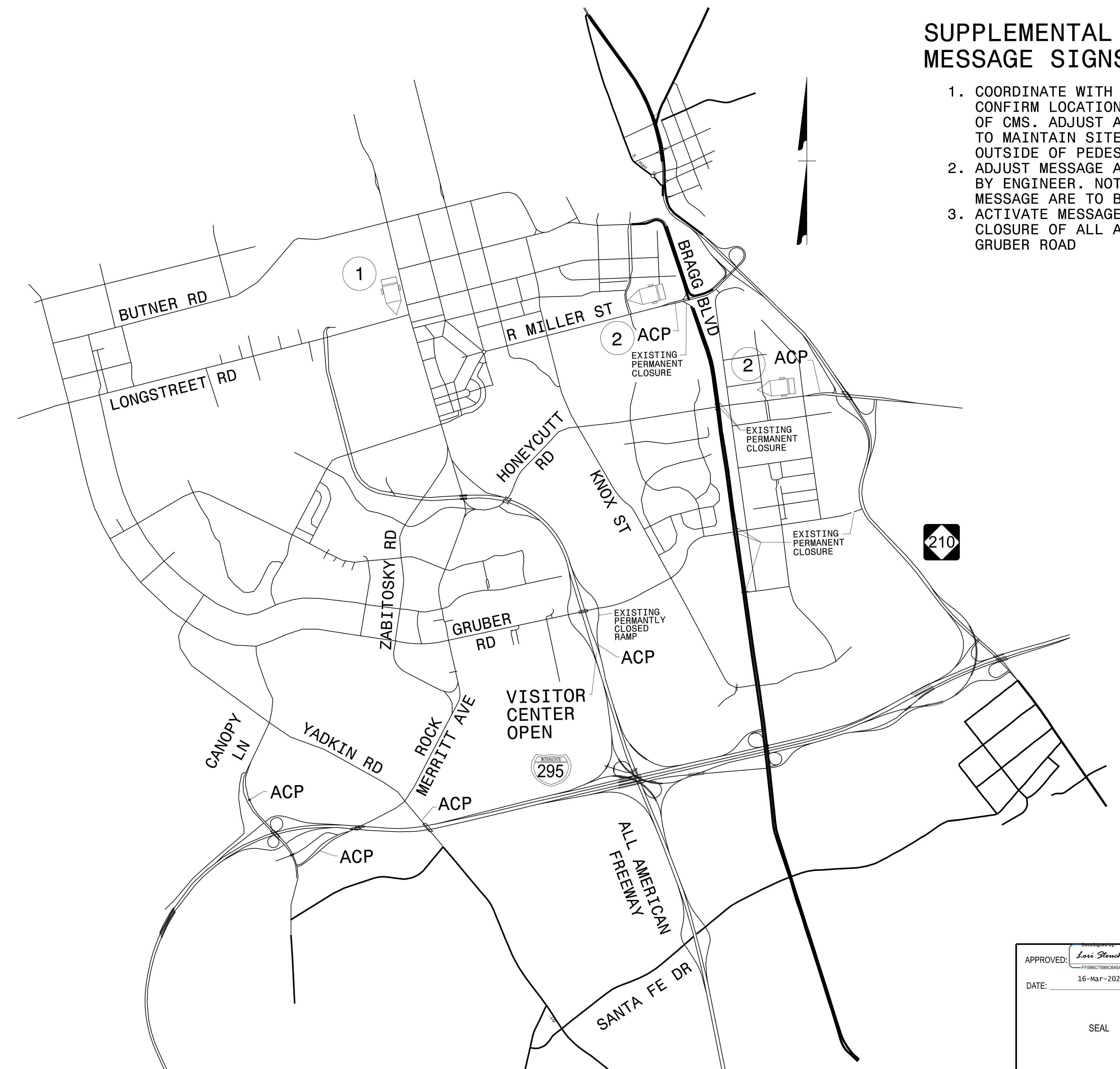
PLANS PREPARED FOR THE NCDOT BY:

M MOTT MACDONALD I & E, LLC
1101 HAYNES STREET, SUITE 101
RALEIGH, NC 27604

M MOTT MACDONALD NC LICENSE NO. F-0669

SUPPLEMENTAL CHANGEABLE MESSAGE SIGNS

1. COORDINATE WITH ENGINEER TO CONFIRM LOCATION PRIOR TO PLACEMENT OF CMS. ADJUST AS NEEDED TO MAINTAIN SITE DISTANCES AND OUTSIDE OF PEDESTRIAN PATHWAYS.
2. ADJUST MESSAGE AS NEEDED/DIRECTED BY ENGINEER. NOTE: MESSAGE 1 AND MESSAGE ARE TO BE REVERSIBLE IN ORDER
3. ACTIVATE MESSAGE AT BEGINNING OF CLOSURE OF ALL AMERICAN FREEWAY AND/OR GRUBER ROAD



1	MESSAGE NO. 1	MESSAGE NO. 2
	ALL AMERICAN CLOSED	USE ROCK MERRITT
CHANGEABLE MESSAGE SIGN		
2	MESSAGE NO. 1	MESSAGE NO. 2
	GRUBER ROAD CLOSED	USE HONEYCUTT RD
CHANGEABLE MESSAGE SIGN		

1/30/2026
 G:\501100545 ICE_NCDOT_AAE_TCPA_Proj\Gruber Bridge\wz\TMP_02C_Early CMS const begins.dgn
 User:STO86227


APPROVED: *Lois Stouchko*
FF586C7586C45A

DATE: 16-Mar-2026

SEAL

SEAL
034437
ENGINEER
LOIS D. STOUCHKO

**DOCUMENT NOT CONSIDERED FINAL
UNLESS ALL SIGNATURES COMPLETED**



**TEMPORARY TRAFFIC CONTROL
SUPPLEMENTAL PUBLIC
INFORMATION CHANGEABLE
MESSAGE SIGNS**

PROJ. REFERENCE NO.	SHEET NO.
49218.26	TMP-2D

PLANS PREPARED FOR THE NCDOT BY:

M MOTT MACDONALD I & E, LLC
 1101 HAYNES STREET, SUITE 101
 RALEIGH, NC 27604
M MOTT MACDONALD
 NC LICENSE NO. F-0669

SIGN NUMBER: SP-01 TYPE: STATIONARY QUANTITY: 9 SIGN WIDTH: 36" HEIGHT: 30" TOTAL AREA: 7.5" Sq.Ft. BORDER TYPE: INSET RECESS: 0.4" WIDTH: 0.6" RADII: 1.5" NO. Z BARS: LENGTH:	BACKG COLOR: Fluorescent Orange COPY COLOR: Black	DESIGN BY: S COLEMAN PROJECT ID: 49218.26	CHECKED BY: LOCATION: CUMBERLAND CO. Nov 11, 2025 DIV: 6	<p>BORDER R=1.5" TH=0.6" IN=0.4"</p>																																																																																								
USE NOTES: 1. Legend and border shall be direct applied black non-reflective sheeting. 2. Background shall be NC GRADE B fluorescent orange retroreflective sheeting.																																																																																												
LETTER POSITIONS Letter spacings are to start of next letter																																																																																												
<table border="1" style="width:100%; border-collapse: collapse;"> <thead> <tr> <th></th> <th>G</th> <th>R</th> <th>U</th> <th>B</th> <th>E</th> <th>R</th> <th></th> <th></th> <th></th> <th></th> <th></th> <th></th> <th></th> <th></th> <th></th> <th></th> <th></th> <th></th> <th></th> <th></th> <th>Series/Size Text Length</th> </tr> </thead> <tbody> <tr> <td></td> <td>5.3"</td> <td>4.6"</td> <td>4.4"</td> <td>4.7"</td> <td>4.4"</td> <td>4.1"</td> <td>3.4"</td> <td>5.3"</td> <td></td> <td></td> <td></td> <td></td> <td></td> <td></td> <td></td> <td></td> <td></td> <td></td> <td></td> <td></td> <td>C 2000 25.4"</td> </tr> <tr> <td></td> <td></td> <td>R</td> <td>O</td> <td>A</td> <td>D</td> <td></td> <td></td> <td></td> <td></td> <td></td> <td></td> <td></td> <td></td> <td></td> <td></td> <td></td> <td></td> <td></td> <td></td> <td></td> <td>C 2000 16.6"</td> </tr> <tr> <td></td> <td>9.7"</td> <td>4.3"</td> <td>4.3"</td> <td>4.7"</td> <td>3.4"</td> <td>9.7"</td> <td></td> <td></td> <td></td> <td></td> <td></td> <td></td> <td></td> <td></td> <td></td> <td></td> <td></td> <td></td> <td></td> <td></td> <td></td> </tr> </tbody> </table>						G	R	U	B	E	R															Series/Size Text Length		5.3"	4.6"	4.4"	4.7"	4.4"	4.1"	3.4"	5.3"													C 2000 25.4"			R	O	A	D																C 2000 16.6"		9.7"	4.3"	4.3"	4.7"	3.4"	9.7"															
	G	R	U	B	E	R															Series/Size Text Length																																																																							
	5.3"	4.6"	4.4"	4.7"	4.4"	4.1"	3.4"	5.3"													C 2000 25.4"																																																																							
		R	O	A	D																C 2000 16.6"																																																																							
	9.7"	4.3"	4.3"	4.7"	3.4"	9.7"																																																																																						
49218.26 Sign Designs NORTH CAROLINA D.O.T. SIGN DETAIL																																																																																												

SIGN NUMBER: SP-02 TYPE: STATIONARY QUANTITY: 3 SIGN WIDTH: 30" HEIGHT: 30" TOTAL AREA: 6.3" Sq.Ft. BORDER TYPE: INSET RECESS: 0.4" WIDTH: 0.6" RADII: 1.5" NO. Z BARS: LENGTH:	BACKG COLOR: Fluorescent Orange COPY COLOR: Black	DESIGN BY: S COLEMAN PROJECT ID: 49218.26	CHECKED BY: LOCATION: CUMBERLAND CO. Nov 11, 2025 DIV: 6	<p>BORDER R=1.5" TH=0.6" IN=0.4"</p>																																																																																								
USE NOTES: 1. Legend and border shall be direct applied black non-reflective sheeting. 2. Background shall be NC GRADE B fluorescent orange retroreflective sheeting.																																																																																												
LETTER POSITIONS Letter spacings are to start of next letter																																																																																												
<table border="1" style="width:100%; border-collapse: collapse;"> <thead> <tr> <th></th> <th>M</th> <th>A</th> <th>I</th> <th>N</th> <th></th> <th></th> <th></th> <th></th> <th></th> <th></th> <th></th> <th></th> <th></th> <th></th> <th></th> <th></th> <th></th> <th></th> <th></th> <th></th> <th>Series/Size Text Length</th> </tr> </thead> <tbody> <tr> <td></td> <td>7.5"</td> <td>4.8"</td> <td>4.7"</td> <td>2.2"</td> <td>3.4"</td> <td>7.5"</td> <td></td> <td></td> <td></td> <td></td> <td></td> <td></td> <td></td> <td></td> <td></td> <td></td> <td></td> <td></td> <td></td> <td></td> <td>C 2000 15"</td> </tr> <tr> <td></td> <td></td> <td>G <td>A <td>T <td>E</td> <td></td> <td></td> <td></td> <td></td> <td></td> <td></td> <td></td> <td></td> <td></td> <td></td> <td></td> <td></td> <td></td> <td></td> <td></td> <td>C 2000 15.2"</td> </td></td></td></tr> <tr> <td></td> <td>7.4"</td> <td>4.1"</td> <td>4.2"</td> <td>3.9"</td> <td>3.1"</td> <td>7.4"</td> <td></td> <td></td> <td></td> <td></td> <td></td> <td></td> <td></td> <td></td> <td></td> <td></td> <td></td> <td></td> <td></td> <td></td> <td></td> </tr> </tbody> </table>						M	A	I	N																	Series/Size Text Length		7.5"	4.8"	4.7"	2.2"	3.4"	7.5"															C 2000 15"			G <td>A <td>T <td>E</td> <td></td> <td></td> <td></td> <td></td> <td></td> <td></td> <td></td> <td></td> <td></td> <td></td> <td></td> <td></td> <td></td> <td></td> <td></td> <td>C 2000 15.2"</td> </td></td>	A <td>T <td>E</td> <td></td> <td></td> <td></td> <td></td> <td></td> <td></td> <td></td> <td></td> <td></td> <td></td> <td></td> <td></td> <td></td> <td></td> <td></td> <td>C 2000 15.2"</td> </td>	T <td>E</td> <td></td> <td></td> <td></td> <td></td> <td></td> <td></td> <td></td> <td></td> <td></td> <td></td> <td></td> <td></td> <td></td> <td></td> <td></td> <td>C 2000 15.2"</td>	E																C 2000 15.2"		7.4"	4.1"	4.2"	3.9"	3.1"	7.4"															
	M	A	I	N																	Series/Size Text Length																																																																							
	7.5"	4.8"	4.7"	2.2"	3.4"	7.5"															C 2000 15"																																																																							
		G <td>A <td>T <td>E</td> <td></td> <td></td> <td></td> <td></td> <td></td> <td></td> <td></td> <td></td> <td></td> <td></td> <td></td> <td></td> <td></td> <td></td> <td></td> <td>C 2000 15.2"</td> </td></td>	A <td>T <td>E</td> <td></td> <td></td> <td></td> <td></td> <td></td> <td></td> <td></td> <td></td> <td></td> <td></td> <td></td> <td></td> <td></td> <td></td> <td></td> <td>C 2000 15.2"</td> </td>	T <td>E</td> <td></td> <td></td> <td></td> <td></td> <td></td> <td></td> <td></td> <td></td> <td></td> <td></td> <td></td> <td></td> <td></td> <td></td> <td></td> <td>C 2000 15.2"</td>	E																C 2000 15.2"																																																																							
	7.4"	4.1"	4.2"	3.9"	3.1"	7.4"																																																																																						
49218.26 Sign Designs NORTH CAROLINA D.O.T. SIGN DETAIL																																																																																												

2/4/2026
 G:\501100545 ICE_NCDOT_AAE_TCP\Proj\Gruber Bridge\wz\TMP_02\signdesigns.dgn
 User:ST086227

APPROVED: <i>Levi Stoucho</i> FF586C7586C45A... DATE: 16-Mar-2026 SEAL			TEMPORARY TRAFFIC CONTROL SPECIAL SIGN DESIGNS
DOCUMENT NOT CONSIDERED FINAL UNLESS ALL SIGNATURES COMPLETED			

PROJ. REFERENCE NO.	SHEET NO.
49218.26	TMP-2E

PLANS PREPARED FOR THE NCDOT BY:

M MOTT MACDONALD I & E, LLC
 1101 HAYNES STREET, SUITE 101
 RALEIGH, NC 27604
M NC LICENSE NO. F-0669

SIGN NUMBER: SP-03 TYPE: STATIONARY QUANTITY: 11 SIGN WIDTH: 30" HEIGHT: 30" TOTAL AREA: 6.3" Sq.Ft. BORDER TYPE: INSET RECESS: 0.4" WIDTH: 0.6" RADII: 1.5" NO. Z BARS: LENGTH:	BACKG COLOR: Fluorescent Orange COPY COLOR: Black <table border="1" style="width: 100%; border-collapse: collapse;"> <tr> <th>SYMBOL</th> <th>X</th> <th>Y</th> <th>WID</th> <th>HT</th> </tr> <tr><td> </td><td> </td><td> </td><td> </td><td> </td></tr> <tr><td> </td><td> </td><td> </td><td> </td><td> </td></tr> <tr><td> </td><td> </td><td> </td><td> </td><td> </td></tr> <tr><td> </td><td> </td><td> </td><td> </td><td> </td></tr> <tr><td> </td><td> </td><td> </td><td> </td><td> </td></tr> <tr><td> </td><td> </td><td> </td><td> </td><td> </td></tr> <tr><td> </td><td> </td><td> </td><td> </td><td> </td></tr> <tr><td> </td><td> </td><td> </td><td> </td><td> </td></tr> </table>	SYMBOL	X	Y	WID	HT																																									DESIGN BY: S COLEMAN PROJECT ID: 49218.26 CHECKED BY: LOCATION: CUMBERLAND CO. Nov 11, 2025 DIV: 6	
SYMBOL	X	Y	WID	HT																																												
USE NOTES: 1. Legend and border shall be direct applied black non-reflective sheeting. 2. Background shall be NC GRADE B fluorescent orange retroreflective sheeting.																																																

LETTER POSITIONS											Series/Size
Letter spacings are to start of next letter											Text Length
	E	A	S	T							C 2000
	7.5"	3.6"	4.4"	3.9"	3.1"	7.5"					15"
	G	A	T	E	S						C 2000
	5.3"	4.1"	4.2"	3.9"	3.8"	3.4"	5.3"				19.3"
49218.26 Sign Designs											NORTH CAROLINA D.O.T. SIGN DETAIL

SIGN NUMBER: SP-04 TYPE: STATIONARY QUANTITY: 2 SIGN WIDTH: 36" HEIGHT: 36" TOTAL AREA: 9" Sq.Ft. BORDER TYPE: INSET RECESS: 0.4" WIDTH: 0.6" RADII: 1.5" NO. Z BARS: LENGTH:	BACKG COLOR: Fluorescent Orange COPY COLOR: Black <table border="1" style="width: 100%; border-collapse: collapse;"> <tr> <th>SYMBOL</th> <th>X</th> <th>Y</th> <th>WID</th> <th>HT</th> </tr> <tr><td> </td><td> </td><td> </td><td> </td><td> </td></tr> <tr><td> </td><td> </td><td> </td><td> </td><td> </td></tr> <tr><td> </td><td> </td><td> </td><td> </td><td> </td></tr> <tr><td> </td><td> </td><td> </td><td> </td><td> </td></tr> <tr><td> </td><td> </td><td> </td><td> </td><td> </td></tr> <tr><td> </td><td> </td><td> </td><td> </td><td> </td></tr> <tr><td> </td><td> </td><td> </td><td> </td><td> </td></tr> <tr><td> </td><td> </td><td> </td><td> </td><td> </td></tr> </table>	SYMBOL	X	Y	WID	HT																																									DESIGN BY: S COLEMAN PROJECT ID: 49218.26 CHECKED BY: LOCATION: CUMBERLAND CO. Nov 11, 2025 DIV: 6	
SYMBOL	X	Y	WID	HT																																												
USE NOTES: 1. Legend and border shall be direct applied black non-reflective sheeting. 2. Background shall be NC GRADE B fluorescent orange retroreflective sheeting.																																																

LETTER POSITIONS											Series/Size
Letter spacings are to start of next letter											Text Length
	R	O	C	K							C 2000
	9.6"	4.3"	4.6"	4.6"	3.4"	9.6"					16.8"
	M	E	R	R	I	T	T				C 2000
	4.9"	5.3"	4.1"	4.4"	4.4"	1.7"	3.4"	3.1"	4.9"		26.3"
	A	C	P								C 2000
	11.8"	4.6"	4.6"	3.4"	11.8"						12.5"
49218.26 Sign Designs											NORTH CAROLINA D.O.T. SIGN DETAIL

2/4/2026
 G:\501\100545 ICE_NCDOT_AAE_TCP_Proj\Gruber Bridge\wz\TMP_02\signdesigns.dgn
 User:STOUCHELO

APPROVED: <i>Lovi Stoucho</i> FF586C7586C45A DATE: 16-Mar-2026 SEAL			TEMPORARY TRAFFIC CONTROL SPECIAL SIGN DESIGNS
DOCUMENT NOT CONSIDERED FINAL UNLESS ALL SIGNATURES COMPLETED			

PROJ. REFERENCE NO.	SHEET NO.
49218.26	TMP-2G

PLANS PREPARED FOR THE NCDOT BY:

M MOTT MACDONALD I & E, LLC
 1101 HAYNES STREET, SUITE 101
 RALEIGH, NC 27604
M NC LICENSE NO. F-0669

SIGN NUMBER: SP-07 TYPE: STATIONARY QUANTITY: 1 SIGN WIDTH: 96" HEIGHT: 30" TOTAL AREA: 20° Sq.Ft. BORDER TYPE: INSET RECESS: WIDTH: 1" RADII: 3" NO. Z BARS: LENGTH:	BACKG COLOR: Fluorescent Orange COPY COLOR: Black <table border="1" style="width:100%; border-collapse: collapse; margin-top: 5px;"> <tr> <th>SYMBOL</th> <th>X</th> <th>Y</th> <th>WID</th> <th>HT</th> </tr> <tr> <td>AR_Type D</td> <td>10.7"</td> <td>19.3"</td> <td>6"</td> <td>9"</td> </tr> <tr> <td>AR_Type D</td> <td>78.7"</td> <td>4.7"</td> <td>6"</td> <td>9"</td> </tr> <tr> <td> </td> <td> </td> <td> </td> <td> </td> <td> </td> </tr> <tr> <td> </td> <td> </td> <td> </td> <td> </td> <td> </td> </tr> <tr> <td> </td> <td> </td> <td> </td> <td> </td> <td> </td> </tr> </table> MAT'L: 0.080" (2.0 mm) ALUMINUM	SYMBOL	X	Y	WID	HT	AR_Type D	10.7"	19.3"	6"	9"	AR_Type D	78.7"	4.7"	6"	9"																DESIGN BY: S COLEMAN PROJECT ID: 49218.26 CHECKED BY: LOCATION: CUMBERLAND CO. Nov 17, 2025 DIV: 6
SYMBOL	X	Y	WID	HT																												
AR_Type D	10.7"	19.3"	6"	9"																												
AR_Type D	78.7"	4.7"	6"	9"																												

USE NOTES:

- Legend and border shall be direct applied black non-reflective sheeting.
- Background shall be NC GRADE B fluorescent orange retroreflective sheeting.

Spacing Factor is 1 unless specified otherwise

LETTER POSITIONS																				Series/Size Text Length
Letter spacings are to start of next letter																				
	C	a	n	o	p	y		L	n		A	C	P							D 2000
	25.7"	5"	4.6"	4.4"	4.6"	4.1"	4.5"	4.5"	3.5"	4.5"	5.9"	5.4"	4.1"	10.7"						59.6"
		R	o	c	k		M	e	r	r	i	t	t		A	C	P			D 2000
	8.3"	4.7"	4.4"	4.3"	3.8"	4.5"	5.8"	4.4"	3"	3"	1.6"	2.5"	2.4"	4.5"	5.9"	5.4"	4.1"	23.3"		64.3"
49218.26 Sign Designs																				NORTH CAROLINA D.O.T. SIGN DETAIL

2/4/2026
 G:\501100545 ICE_NCDOT_AAE_TCP\Proj\Gruber Bridge\wz\TMP_02signdesigns.dgn
 User:STO8627

APPROVED: <i>Lois Stouchko</i> DATE: 16-Mar-2026 SEAL			TEMPORARY TRAFFIC CONTROL SPECIAL SIGN DESIGNS
DOCUMENT NOT CONSIDERED FINAL UNLESS ALL SIGNATURES COMPLETED			

PROJ. REFERENCE NO.	SHEET NO.
49218.26	TMP-2I

PLANS PREPARED FOR THE NCDOT BY:

M MOTT MACDONALD I & E, LLC
 1101 HAYNES STREET, SUITE 101
 RALEIGH, NC 27604
M NC LICENSE NO. F-0669

<p>SIGN NUMBER: SP-09 TYPE: STATIONARY QUANTITY: 1 SIGN WIDTH: 78" HEIGHT: 54" TOTAL AREA: 29.3" Sq.Ft. BORDER TYPE: INSET RECESS: WIDTH: 1" RADII: 3" NO. Z BARS: 2 LENGTH: 70.0</p>	<p>BACKG COLOR: Fluorescent Orange COPY COLOR: Black</p> <table border="1" style="width: 100%; border-collapse: collapse;"> <tr> <th>SYMBOL</th> <th>X</th> <th>Y</th> <th>WID</th> <th>HT</th> </tr> <tr><td> </td><td> </td><td> </td><td> </td><td> </td></tr> <tr><td> </td><td> </td><td> </td><td> </td><td> </td></tr> <tr><td> </td><td> </td><td> </td><td> </td><td> </td></tr> <tr><td> </td><td> </td><td> </td><td> </td><td> </td></tr> <tr><td> </td><td> </td><td> </td><td> </td><td> </td></tr> <tr><td> </td><td> </td><td> </td><td> </td><td> </td></tr> <tr><td> </td><td> </td><td> </td><td> </td><td> </td></tr> <tr><td> </td><td> </td><td> </td><td> </td><td> </td></tr> <tr><td> </td><td> </td><td> </td><td> </td><td> </td></tr> </table> <p>MAT'L: 0.080" (2.0 mm) ALUMINUM</p>	SYMBOL	X	Y	WID	HT																																														<p>DESIGN BY: S COLEMAN PROJECT ID: 49218.26</p> <p>CHECKED BY: LOCATION: CUMBERLAND CO. Dec 04, 2025 DIV: 6</p> <div style="text-align: center;"> </div> <p style="text-align: center;">Spacing Factor is 1 unless specified otherwise</p>																																																																																																	
SYMBOL	X	Y	WID	HT																																																																																																																																																	
<p>USE NOTES:</p> <ol style="list-style-type: none"> Legend and border shall be direct applied black non-reflective sheeting. Background shall be NC GRADE B fluorescent orange retroreflective sheeting. 																																																																																																																																																					
<p>LETTER POSITIONS</p> <p style="font-size: small;">Letter spacings are to start of next letter</p> <table border="1" style="width: 100%; border-collapse: collapse; text-align: center;"> <thead> <tr> <th></th> <th>W</th><th>e</th><th>s</th><th>t</th> <th>G</th><th>a</th><th>t</th><th>e</th><th>s</th> <th></th><th></th><th></th><th></th><th></th><th></th><th></th><th></th><th></th><th></th> <th>Series/Size Text Length</th> </tr> </thead> <tbody> <tr> <td></td> <td>11.9"</td><td>7.8"</td><td>5.4"</td><td>4.1"</td><td>3.3"</td><td>8.8"</td><td>6.6"</td><td>5.4"</td><td>3.8"</td><td>5.4"</td><td>3.8"</td><td>11.9"</td><td></td><td></td><td></td><td></td><td></td><td></td><td></td><td>D 2000</td> </tr> <tr> <td></td> <td></td><td></td><td></td><td></td><td></td><td></td><td></td><td></td><td></td><td></td><td></td><td></td><td></td><td></td><td></td><td></td><td></td><td></td><td></td><td>54.2"</td> </tr> <tr> <td></td> <td></td><td></td><td></td><td></td><td></td><td></td><td></td><td></td><td></td><td></td><td></td><td></td><td></td><td></td><td></td><td></td><td></td><td></td><td></td><td>D 2000</td> </tr> <tr> <td></td> <td>7.8"</td><td>6.6"</td><td>6.1"</td><td>6"</td><td>6.2"</td><td>5.4"</td><td>6"</td><td>34"</td><td></td><td></td><td></td><td></td><td></td><td></td><td></td><td></td><td></td><td></td><td></td><td>36.2"</td> </tr> <tr> <td></td> <td></td><td></td><td></td><td></td><td></td><td></td><td></td><td></td><td></td><td></td><td></td><td></td><td></td><td></td><td></td><td></td><td></td><td></td><td></td><td>D 2000</td> </tr> <tr> <td></td> <td>7.8"</td><td>6.3"</td><td>5.8"</td><td>5.8"</td><td>5.3"</td><td>9"</td><td>7.7"</td><td>5.8"</td><td>4"</td><td>4"</td><td>2.2"</td><td>3.4"</td><td>3.2"</td><td>7.8"</td><td></td><td></td><td></td><td></td><td></td><td>62.4"</td> </tr> </tbody> </table>				W	e	s	t	G	a	t	e	s											Series/Size Text Length		11.9"	7.8"	5.4"	4.1"	3.3"	8.8"	6.6"	5.4"	3.8"	5.4"	3.8"	11.9"								D 2000																					54.2"																					D 2000		7.8"	6.6"	6.1"	6"	6.2"	5.4"	6"	34"												36.2"																					D 2000		7.8"	6.3"	5.8"	5.8"	5.3"	9"	7.7"	5.8"	4"	4"	2.2"	3.4"	3.2"	7.8"						62.4"
	W	e	s	t	G	a	t	e	s											Series/Size Text Length																																																																																																																																	
	11.9"	7.8"	5.4"	4.1"	3.3"	8.8"	6.6"	5.4"	3.8"	5.4"	3.8"	11.9"								D 2000																																																																																																																																	
																				54.2"																																																																																																																																	
																				D 2000																																																																																																																																	
	7.8"	6.6"	6.1"	6"	6.2"	5.4"	6"	34"												36.2"																																																																																																																																	
																				D 2000																																																																																																																																	
	7.8"	6.3"	5.8"	5.8"	5.3"	9"	7.7"	5.8"	4"	4"	2.2"	3.4"	3.2"	7.8"						62.4"																																																																																																																																	
<p>49218.26 Sign Designs</p>																																																																																																																																																					
<p>NORTH CAROLINA D.O.T. SIGN DETAIL</p>																																																																																																																																																					

2/4/2026
 G:\501100545 ICE_NCDOT_AAE_TCP\Proj\Gruber Bridge\wz\TMP_02\signdesigns.dgn
 User:STO86227

<p>APPROVED: <i>Levi Stouchko</i> FF586C7586C45A DATE: 16-Mar-2026</p> <p style="text-align: center;">SEAL</p>			<p>TEMPORARY TRAFFIC CONTROL SPECIAL SIGN DESIGNS</p>
<p>DOCUMENT NOT CONSIDERED FINAL UNLESS ALL SIGNATURES COMPLETED</p>			

PROJ. REFERENCE NO.	SHEET NO.
49218.26	TMP-2J

PLANS PREPARED FOR THE NCDOT BY:

M MOTT MACDONALD I & E, LLC
 1101 HAYNES STREET, SUITE 101
 RALEIGH, NC 27604
M NC LICENSE NO. F-0669

SIGN NUMBER: SP-10 TYPE: STATIONARY QUANTITY: 1 SIGN WIDTH: 66" HEIGHT: 72" TOTAL AREA: 33" Sq.Ft. BORDER TYPE: INSET RECESS: WIDTH: 1" RADII: 3" NO. Z BARS: 2 LENGTH: 58.0	BACKG COLOR: Fluorescent Orange COPY COLOR: Black <table border="1" style="width: 100%; text-align: center;"> <tr> <th>SYMBOL</th> <th>X</th> <th>Y</th> <th>WID</th> <th>HT</th> </tr> <tr><td> </td><td> </td><td> </td><td> </td><td> </td></tr> <tr><td> </td><td> </td><td> </td><td> </td><td> </td></tr> <tr><td> </td><td> </td><td> </td><td> </td><td> </td></tr> <tr><td> </td><td> </td><td> </td><td> </td><td> </td></tr> <tr><td> </td><td> </td><td> </td><td> </td><td> </td></tr> <tr><td> </td><td> </td><td> </td><td> </td><td> </td></tr> <tr><td> </td><td> </td><td> </td><td> </td><td> </td></tr> <tr><td> </td><td> </td><td> </td><td> </td><td> </td></tr> <tr><td> </td><td> </td><td> </td><td> </td><td> </td></tr> </table> MATL: 0.080" (2.0 mm) ALUMINUM	SYMBOL	X	Y	WID	HT																																														DESIGN BY: S COLEMAN PROJECT ID: 49218.26 CHECKED BY: LOCATION: CUMBERLAND CO. Dec 04, 2025 DIV: 6
SYMBOL	X	Y	WID	HT																																																

USE NOTES:

- Legend and border shall be direct applied black non-reflective sheeting.
- Background shall be NC GRADE B fluorescent orange retroreflective sheeting.

LETTER POSITIONS

Letter spacings are to start of next letter

	E	a	s	t	G	a	t	e	s	Series/Size			
	Text Length												
6.8"	5.8"	5.6"	4.1"	3.3"	8.8"	6.6"	5.4"	3.8"	5.4"	3.8"	6.8"	D 2000	52.4"
8.7"	6.6"	5.6"	4.1"	6"	5.8"	3"	26.3"					D 2000	31"
8.7"	5.8"	9"	8"	2.9"	2.9"	2.6"	5.8"	3"	17.3"			D 2000	40"
8.7"	6.9"	6.2"	6"	5.2"	6.6"	5.7"	5.6"	3.4"	3.2"	8.7"		D 2000	48.6"

49218.26 Sign Designs
NORTH CAROLINA D.O.T. SIGN DETAIL

2/4/2026
 G:\501100545 ICE_NCDOT_AAE_TCP\Proj\Gruber Bridge\wz\TMP_02\signdesigns.dgn
 User:ST086227

APPROVED: <i>Levi Stouchko</i> FF586C7586C45A DATE: 16-Mar-2026 SEAL			TEMPORARY TRAFFIC CONTROL SPECIAL SIGN DESIGNS
DOCUMENT NOT CONSIDERED FINAL UNLESS ALL SIGNATURES COMPLETED			

PROJ. REFERENCE NO.	SHEET NO.
49218.26	TMP-2L

PLANS PREPARED FOR THE NCDOT BY:

M MOTT MACDONALD I & E, LLC
 1101 HAYNES STREET, SUITE 101
 RALEIGH, NC 27604
M MOTT MACDONALD
 NC LICENSE NO. F-0669

SIGN NUMBER: 601, 605, 607
 TYPE: OVERLAY
 QUANTITY: 3

BACKG COLOR: Fluorescent Orange
 COPY COLOR: Black

SYMBOL	X	Y	WID	HT

SIGN WIDTH: 151"
 HEIGHT: 16"
 TOTAL AREA: 16.8" Sq.Ft.

BORDER TYPE: FLUSH
 RECESS:
 WIDTH:
 RADII:

NO. Z BARS: 0
 LENGTH: 143.0

MAT'L: 0.063" (1.6 mm) ALUMINUM

DESIGN BY: S COLEMAN
 PROJECT ID: 49218.26

CHECKED BY:
 LOCATION:
 Jan 15, 2026
 DIV: 6

USE NOTES:
 1. Background shall be Grade C reflective sheeting.

Spacing Factor is 1 unless specified otherwise

LETTER POSITIONS

Letter spacings are to start of next letter																						Series/Size Text Length
	V	I	S	I	T	O	R		C	E	N	T	E	R								E 2000 147"
2"	13.1"	4.6"	12.1"	4.2"	10.7"	12.8"	9.7"	12"	12.5"	11.4"	11.8"	11"	11.4"	9.7"	2"							

49218.26 Sign Designs


NORTH CAROLINA D.O.T. SIGN DETAIL

2/4/2026
G:\501\100545 ICE_NCDOT_AAE_TCP\Proj\Gruber Bridge\wz\TMP_02\signdesigns.dgn
User:ST086227

APPROVED: *Levi Stouchko*
 FF586C7586C645A
 DATE: 16-Mar-2026

SEAL

**DOCUMENT NOT CONSIDERED FINAL
 UNLESS ALL SIGNATURES COMPLETED**



TEMPORARY TRAFFIC CONTROL
SPECIAL SIGN DESIGNS

PROJ. REFERENCE NO.	SHEET NO.
49218.26	TMP-2M

PLANS PREPARED FOR THE NCDOT BY:

M MOTT MACDONALD I & E, LLC
 1101 HAYNES STREET, SUITE 101
 RALEIGH, NC 27604
M MOTT MACDONALD NC LICENSE NO. F-0669

SIGN NUMBER: 602 TYPE: OVERLAY QUANTITY: 1 SIGN WIDTH: 68" HEIGHT: 16" TOTAL AREA: 7.6" Sq.Ft. BORDER TYPE: FLUSH RECESS: WIDTH: RADII: NO. Z BARS: LENGTH:	BACKG COLOR: Fluorescent Orange COPY COLOR: Black <table border="1" style="width: 100%; border-collapse: collapse;"> <tr> <th>SYMBOL</th> <th>X</th> <th>Y</th> <th>WID</th> <th>HT</th> </tr> <tr><td> </td><td> </td><td> </td><td> </td><td> </td></tr> <tr><td> </td><td> </td><td> </td><td> </td><td> </td></tr> <tr><td> </td><td> </td><td> </td><td> </td><td> </td></tr> <tr><td> </td><td> </td><td> </td><td> </td><td> </td></tr> <tr><td> </td><td> </td><td> </td><td> </td><td> </td></tr> <tr><td> </td><td> </td><td> </td><td> </td><td> </td></tr> <tr><td> </td><td> </td><td> </td><td> </td><td> </td></tr> <tr><td> </td><td> </td><td> </td><td> </td><td> </td></tr> <tr><td> </td><td> </td><td> </td><td> </td><td> </td></tr> <tr><td> </td><td> </td><td> </td><td> </td><td> </td></tr> </table> MAT'L: 0.063" (1.6 mm) ALUMINUM	SYMBOL	X	Y	WID	HT																																																			DESIGN BY: S COLEMAN PROJECT ID: 49218.26 CHECKED BY: LOCATION: Jan 15, 2026 DIV: 6
SYMBOL	X	Y	WID	HT																																																					

Spacing Factor is 0.6 unless specified otherwise

LETTER POSITIONS																									
Letter spacings are to start of next letter																							Series/Size Text Length		
	C	L	O	S	E	D																		E 2000 64"	
2"	11.4"	10"	11.3"	11.2"	10.4"	9.7"	2"																		

49218.26 Sign Designs
NORTH CAROLINA D.O.T. SIGN DETAIL

1/30/2026
 G:\501100545 ICE_NCDOT_AAE_TCP\Proj\Gruber Bridge\wz\TMP_02\signdesigns.dgn
 User:ST086227

APPROVED: <i>Levi Stouchko</i> DATE: 16-Mar-2026 SEAL			TEMPORARY TRAFFIC CONTROL SPECIAL SIGN DESIGNS
DOCUMENT NOT CONSIDERED FINAL UNLESS ALL SIGNATURES COMPLETED			

PROJ. REFERENCE NO.	SHEET NO.
49218.26	TMP-20

PLANS PREPARED FOR THE NCDOT BY:

M MOTT MACDONALD I & E, LLC
1101 HAYNES STREET, SUITE 101
RALEIGH, NC 27604
M
MOTT MACDONALD NC LICENSE NO. F-0669

SIGN NUMBER: 604, 606, 608 TYPE: OVERLAY QUANTITY: 3 SIGN WIDTH: 126.5" HEIGHT: 14" TOTAL AREA: 12.3" Sq.Ft. BORDER TYPE: FLUSH RECESS: WIDTH: RADII: NO. Z BARS: 0 LENGTH: 118.5	BACKG COLOR: Fluorescent Orange COPY COLOR: Black	DESIGN BY: S COLEMAN PROJECT ID: 49218.26	CHECKED BY: LOCATION: Jan 15, 2026 DIV: 6																																																
	<table border="1"> <thead> <tr> <th>SYMBOL</th> <th>X</th> <th>Y</th> <th>WID</th> <th>HT</th> </tr> </thead> <tbody> <tr><td> </td><td> </td><td> </td><td> </td><td> </td></tr> <tr><td> </td><td> </td><td> </td><td> </td><td> </td></tr> <tr><td> </td><td> </td><td> </td><td> </td><td> </td></tr> <tr><td> </td><td> </td><td> </td><td> </td><td> </td></tr> <tr><td> </td><td> </td><td> </td><td> </td><td> </td></tr> <tr><td> </td><td> </td><td> </td><td> </td><td> </td></tr> <tr><td> </td><td> </td><td> </td><td> </td><td> </td></tr> <tr><td> </td><td> </td><td> </td><td> </td><td> </td></tr> <tr><td> </td><td> </td><td> </td><td> </td><td> </td></tr> </tbody> </table>	SYMBOL	X	Y	WID	HT																																													
SYMBOL	X	Y	WID	HT																																															
USE NOTES: 1. Background shall be Grade C reflective sheeting.	MAT'L: 0.063" (1.6 mm) ALUMINUM Spacing Factor is 1 unless specified otherwise																																																		

LETTER POSITIONS

Letter spacings are to start of next letter																Series/Size Text Length	
V	I	S	I	T	O	R	C	E	N	T	E	R					E 2000
2"	11"	3.8"	10.1"	3.5"	9"	10.7"	8.1"	10"	10.4"	9.5"	9.8"	9.2"	9.5"	8.1"	2"		122.5"

2/4/2026
G:\501100545 ICE_NCDOT_AAE_TCP\Proj\Gruber Bridge\wz\TMP_02\signdesigns.dgn
User:ST086227

APPROVED: <i>Levi Stouchko</i> DATE: 16-Mar-2026 SEAL			TEMPORARY TRAFFIC CONTROL SPECIAL SIGN DESIGNS
DOCUMENT NOT CONSIDERED FINAL UNLESS ALL SIGNATURES COMPLETED			

PROJ. REFERENCE NO.	SHEET NO.
49218.26	TMP-3

PLANS PREPARED FOR THE NCDOT BY:

M MOTT MACDONALD I & E, LLC
1101 HAYNES STREET, SUITE 101
RALEIGH, NC 27604

M MOTT MACDONALD
NC LICENSE NO. F-0669

PHASING

PHASE I

USING TMP-2B IN COORDINATION WITH ENGINEER/DIVISION PUBLIC INFORMATION CAMPAIGN, PLACE CHANGEABLE MESSAGE SIGNS A MINIMUM OF 14 DAYS PRIOR TO CLOSURES OR AS DIRECTED BY ENGINEER

PHASE II

STEP 1

USING 1101.02, SHEETS 4,8 AND 11 OF 19, AND TMP-4 THRU TMP-40, PLACE TEMPORARY DETOUR/GUIDE SIGNS AND OVERLAYS AS SHOWN

USING TMP-11, TMP-12 AND RSD 1101.02 SHEET 3 OF 19, CLOSE RIGHT LANE ON WESTBOUND GRUBER ROAD AT THE APPROACH OF KNOX ST

USING TMP-2A, TMP-2C, TMP-8 THRU TMP-12, RSD 1101.03 SHEET 1 AND 2 OF 9, CLOSE GRUBER ROAD TO TRAFFIC

USING TMP-2C, PLACE SUPPLEMENTAL CHANGEABLE MESSAGE SIGNS (CMS), REVISING CMS LOCATIONS AND MESSAGES FROM LOCATIONS AND MESSAGES SHOWN ON TMP-2B

USING TMP-4 THRU TMP-7 AND RSD 1101.02 SHEET 3 OF 19, DIRECT TRAFFIC TO ROCK MERRITT AVENUE AND CLOSE SOUTHBOUND ALL AMERICAN FREEWAY

USING TMP-14 THRU TMP-23 AND RSD 1101.02 SHEET 3 OF 19, CLOSE THE LEFT LANE OF NORTHBOUND ALL AMERICAN FREEWAY AND NOTIFY TRAVELERS OF CLOSURE OF MAIN GATE AND VISITOR CENTER ACCESS USING TEMPORARY STATIONARY SIGNING AND TEMPORARY OVERLAYS ON EXISTING OVERHEAD AND EXISTING STATIONARY SIGNS AND CLOSE NORTHBOUND ALL AMERICAN FREEWAY

STEP 2



CONSTRUCT GRUBER ROAD AND ALL AMERICAN FREEWAY PER CONTRACT PLANS

NOTE: COORDINATE WITH ENGINEER/DIVISION REQUIRED REVISION TO BARRICADE SYSTEM, BY OTHERS, NORTH OF ACCESS POINT PRIOR TO OPENING ALL AMERICAN FREEWAY TO TRAFFIC

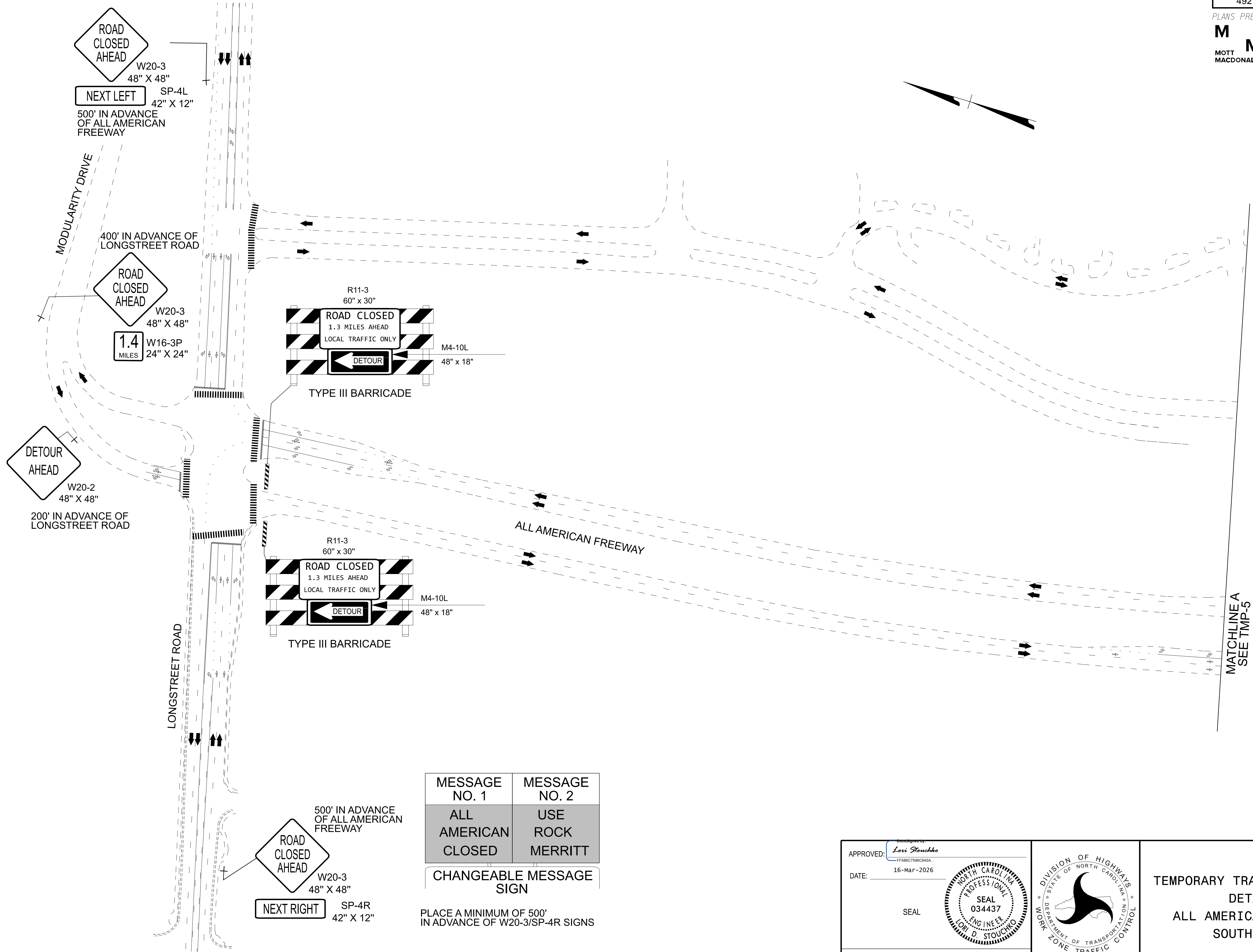
STEP 3

- A. OPEN ALL AMERICAN FREEWAY TO TRAFFIC
OPEN GRUBER ROAD TO TRAFFIC
- B. USING 1101.02, SHEETS 4, 8 AND 11 OF 19, REMOVE ALL TEMPORARY TRAFFIC CONTROL DEVICES INCLUDING TEMPORARY OVERLAYS ON OVERHEAD AND STATIONARY SIGNS

2/4/2026
G:\501100545 ICE_NCDOT_AAE_TCP\Proj\Gruber Bridge\wz\TMP_01A.dgn
User:STO86227

APPROVED: <i>Levi Stouchko</i> FF586C7586C45A DATE: 16-Mar-2026 SEAL 		TEMPORARY TRAFFIC CONTROL PHASING
DOCUMENT NOT CONSIDERED FINAL UNLESS ALL SIGNATURES COMPLETED		

PLANS PREPARED FOR THE NCDOT BY:
M MOTT MACDONALD I & E, LLC
 1101 HAYNES STREET, SUITE 101
 RALEIGH, NC 27604
M MOTT MACDONALD NC LICENSE NO. F-0669



1/30/2026
 G:\501100545 ICE_NCDOT_AAE_TCP\Proj\Gruber Bridge\wz\TMP_04_ALL-AMERICAN Southbound.dgn
 User:ST086227

MESSAGE NO. 1	MESSAGE NO. 2
ALL AMERICAN CLOSED	USE ROCK MERRITT

CHANGEABLE MESSAGE SIGN

PLACE A MINIMUM OF 500' IN ADVANCE OF W20-3/SP-4R SIGNS

APPROVED: *Levi Stouchko*
FF586C7586C645A
 DATE: 16-Mar-2026

SEAL

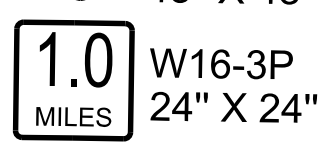
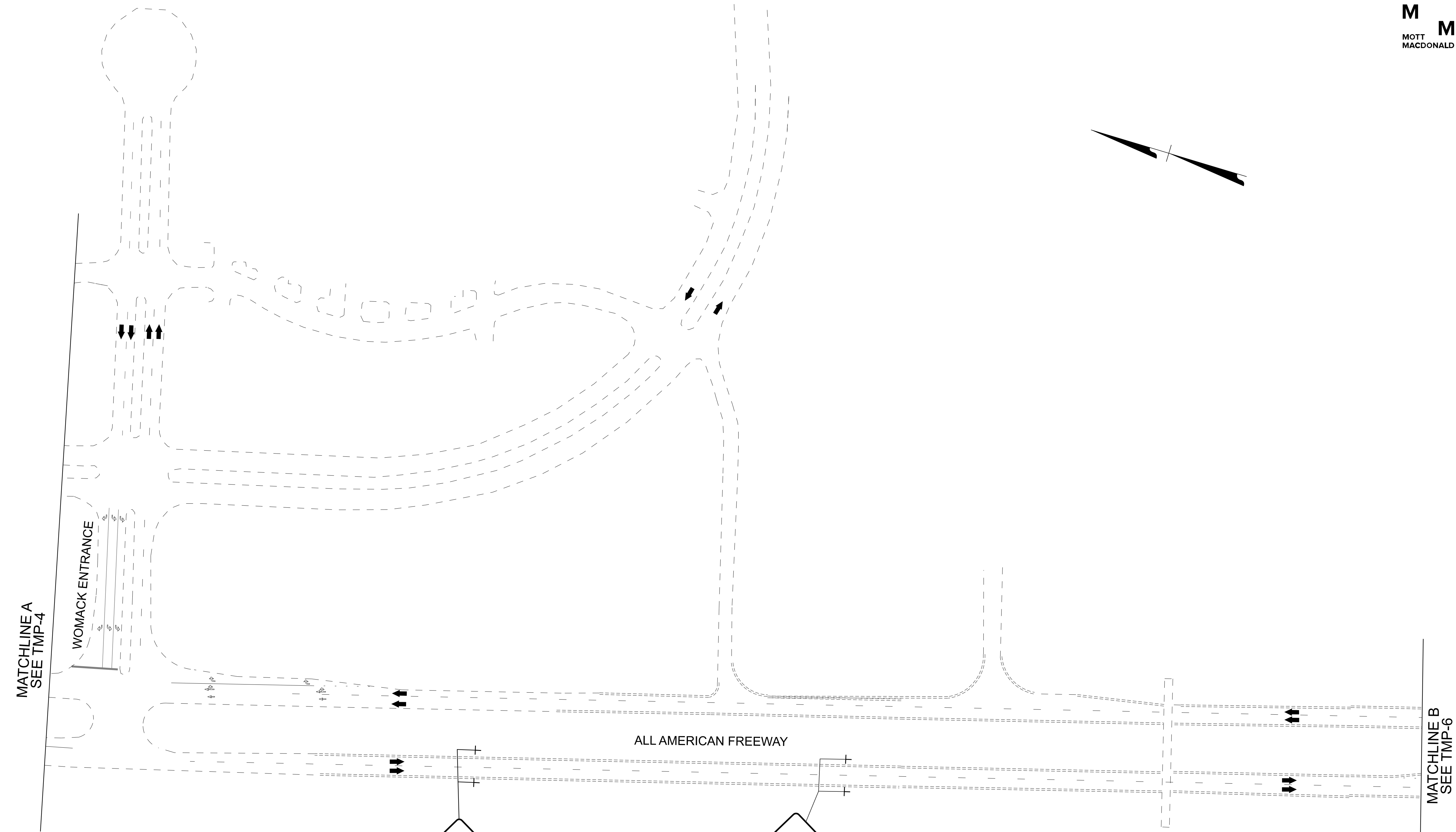
TEMPORARY TRAFFIC CONTROL
 DETAIL
 ALL AMERICAN FREEWAY
 SOUTHBOUND

PROJ. REFERENCE NO.	SHEET NO.
49218.26	TMP-5


PLANS PREPARED FOR THE NCDOT BY:

M MOTT MACDONALD I & E, LLC
 1101 HAYNES STREET, SUITE 101
 RALEIGH, NC 27604

M MOTT MACDONALD
 NC LICENSE NO. F-0669



1500' IN ADVANCE OF NORMANDY DRIVE



1000' IN ADVANCE OF NORMANDY DRIVE


1/30/2026
G:\501100545 ICE_NCDOT_AAE_TCP\Proj\Gruber Bridge\wz\TMP_05_ALL-AMERICAN Southbound.dgn
User:STO86227

APPROVED: *Lois Stouchko*
FF586C7586C645A

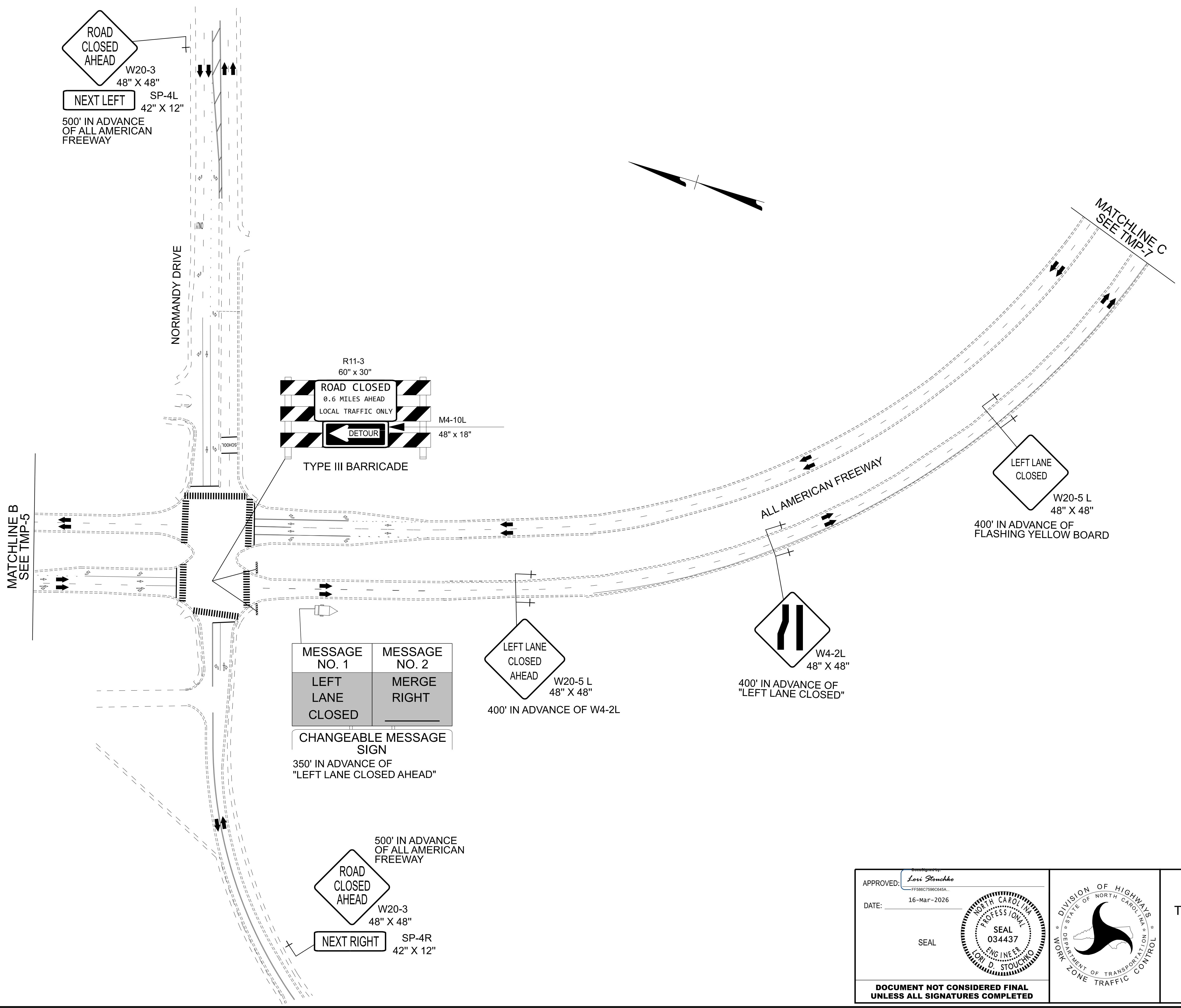
DATE: 16-Mar-2026

SEAL

**DOCUMENT NOT CONSIDERED FINAL
UNLESS ALL SIGNATURES COMPLETED**



**TEMPORARY TRAFFIC CONTROL
DETAIL
ALL AMERICAN FREEWAY
SOUTHBOUND**




1/30/2026
G:\1807100845\ICE_NCDOT_AAE_TCP\Proj\Gruher Bridge\wz\TMP_06_ALL AMERICAN Southbound.dgn
User:ST086221

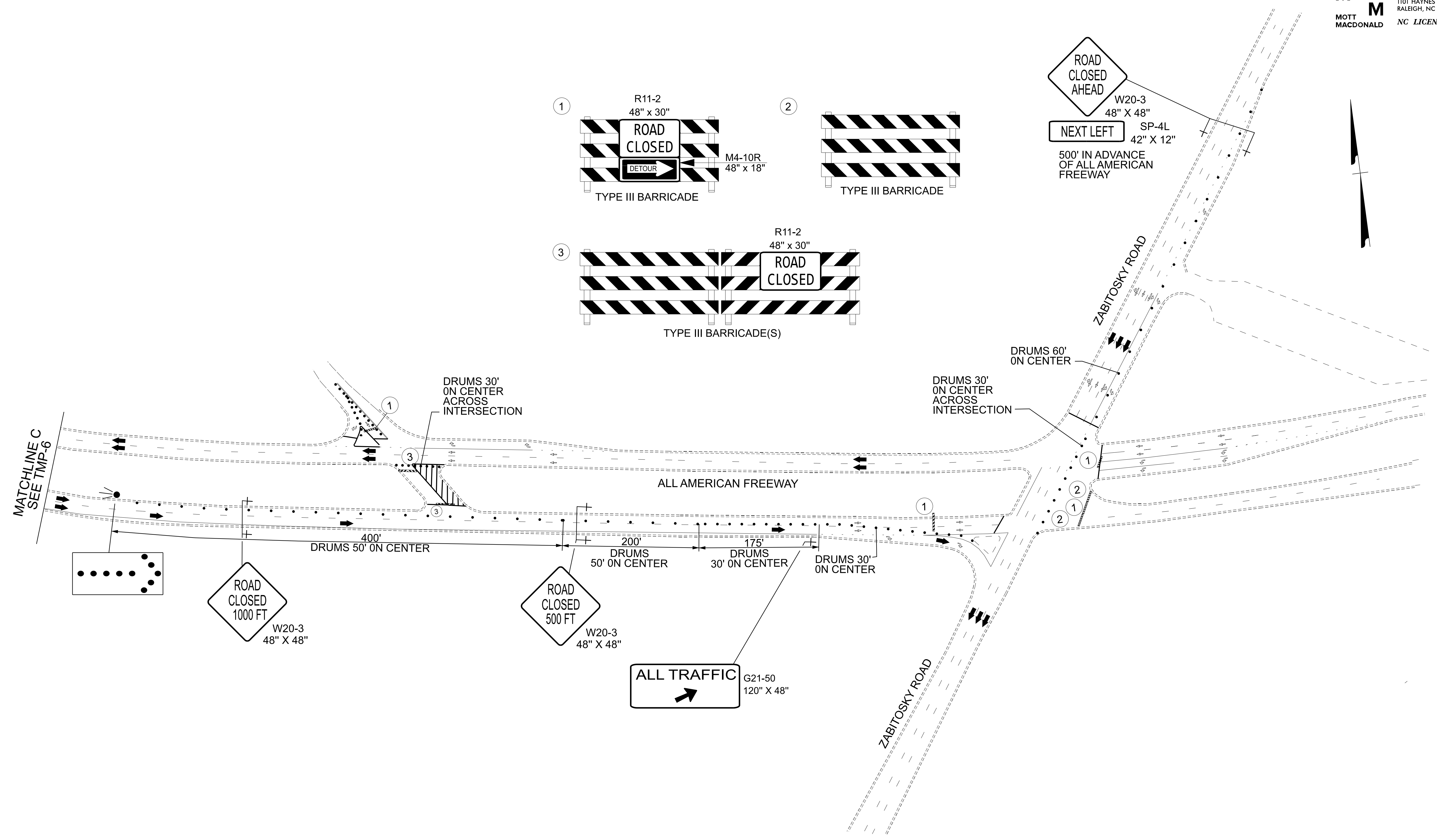

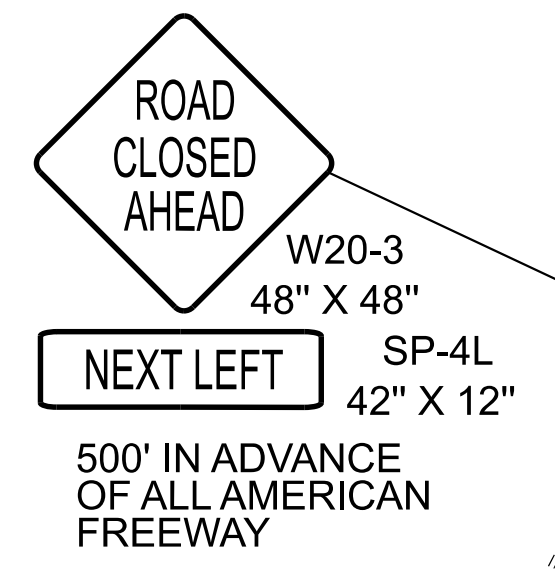
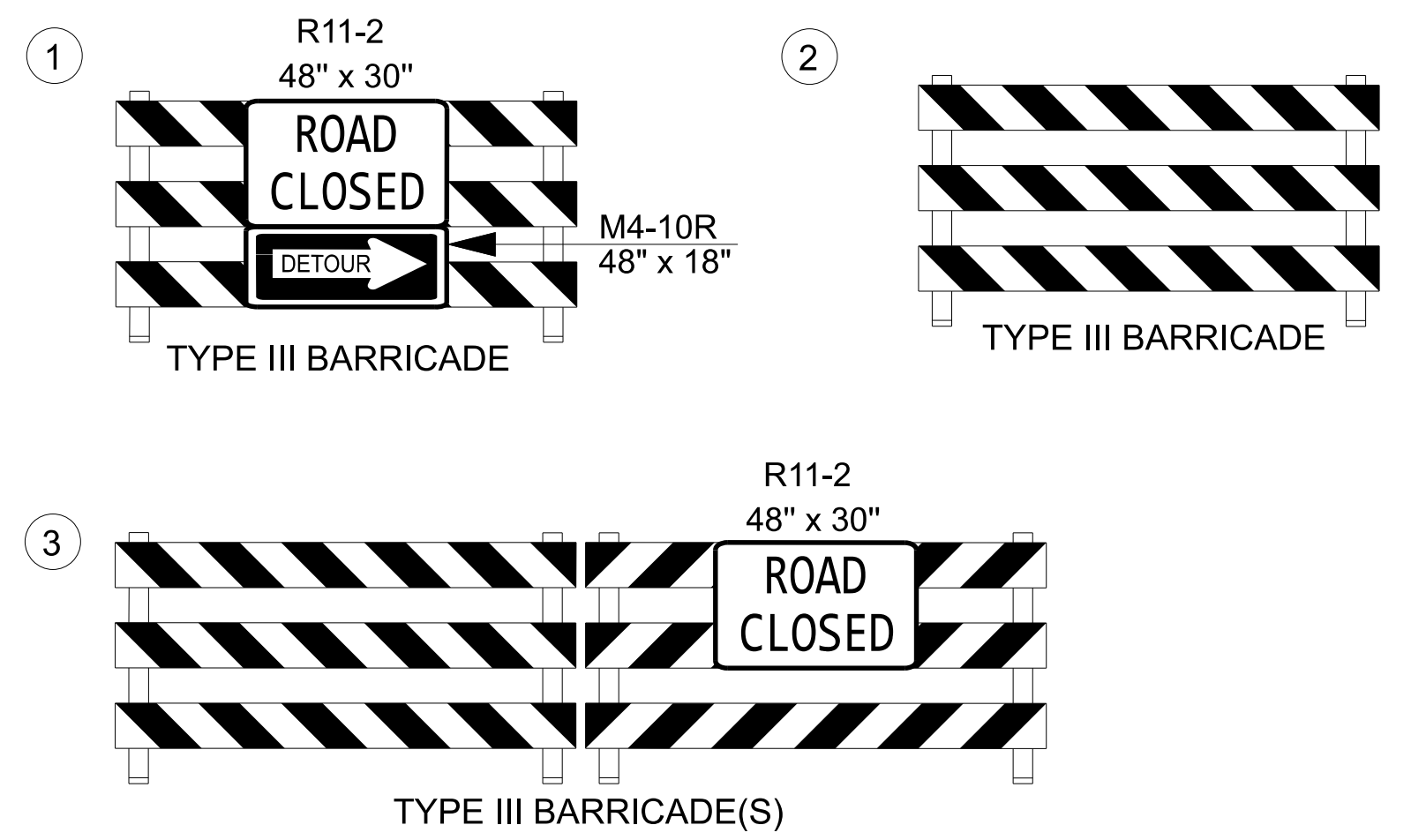
APPROVED: *Lori Stouchko*
FF586CT596C65A
DATE: 16-Mar-2026

SEAL

**DOCUMENT NOT CONSIDERED FINAL
UNLESS ALL SIGNATURES COMPLETED**



**TEMPORARY TRAFFIC CONTROL
DETAIL
ALL AMERICAN FREEWAY
SOUTHBOUND**



1/30/2026
 G:\501100545 ICE_NCDOT_AAE_TCP\Proj\Gruber Bridge\wz\TMP_07_ALL-AMERICAN Southbound.dgn
 User:ST086227


APPROVED: *Levi Stouchko*
FF586C7586C645A

DATE: 16-Mar-2026

SEAL

SEAL
NORTH CAROLINA
PROFESSIONAL
034437
ENGINEER
LEVI D. STOUCHKO

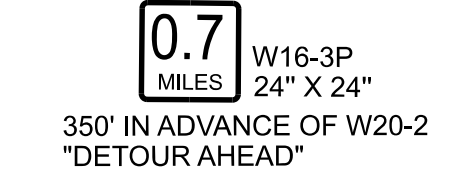
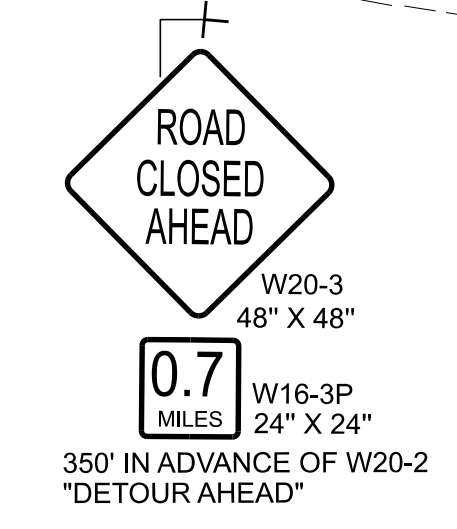
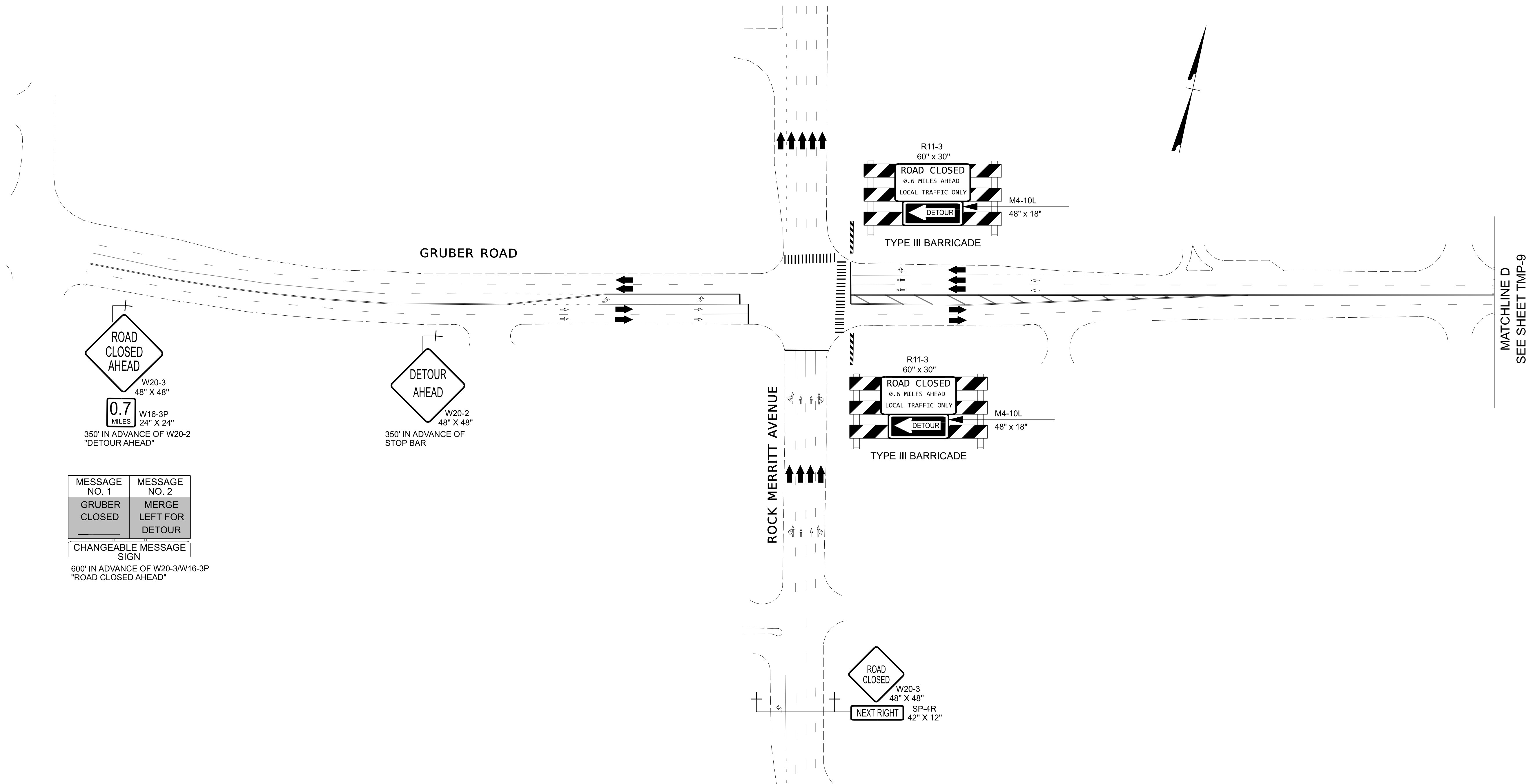
**DOCUMENT NOT CONSIDERED FINAL
UNLESS ALL SIGNATURES COMPLETED**



**TEMPORARY TRAFFIC CONTROL
DETAIL
ALL AMERICAN FREEWAY
SOUTHBOUND**

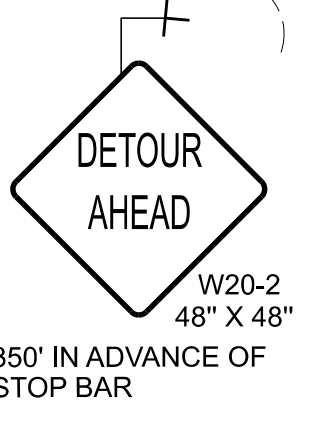
PROJ. REFERENCE NO.	SHEET NO.
49218.26	TMP-8

PLANS PREPARED FOR THE NCDOT BY:
M MOTT MACDONALD I & E, LLC
 1101 HAYNES STREET, SUITE 101
 RALEIGH, NC 27604
M MOTT MACDONALD NC LICENSE NO. F-0669

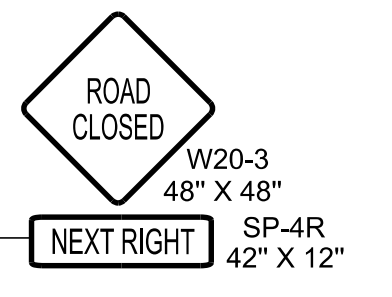


MESSAGE NO. 1	MESSAGE NO. 2
GRUBER CLOSED	MERGE LEFT FOR DETOUR

CHANGEABLE MESSAGE SIGN
 600' IN ADVANCE OF W20-3/W16-3P
 "ROAD CLOSED AHEAD"



350' IN ADVANCE OF STOP BAR




1/30/2026
 \\ustquhy\pso1\Proj\501100545_ICE_NCDOT_AAE_TCP\Proj\Gruber Bridge\wz\TMP_08_Gruber_Eastbound.dgn
 User:OFA113733

APPROVED: *Levi Stouchko*
 FF586C7586C645A
 DATE: 16-Mar-2026

SEAL

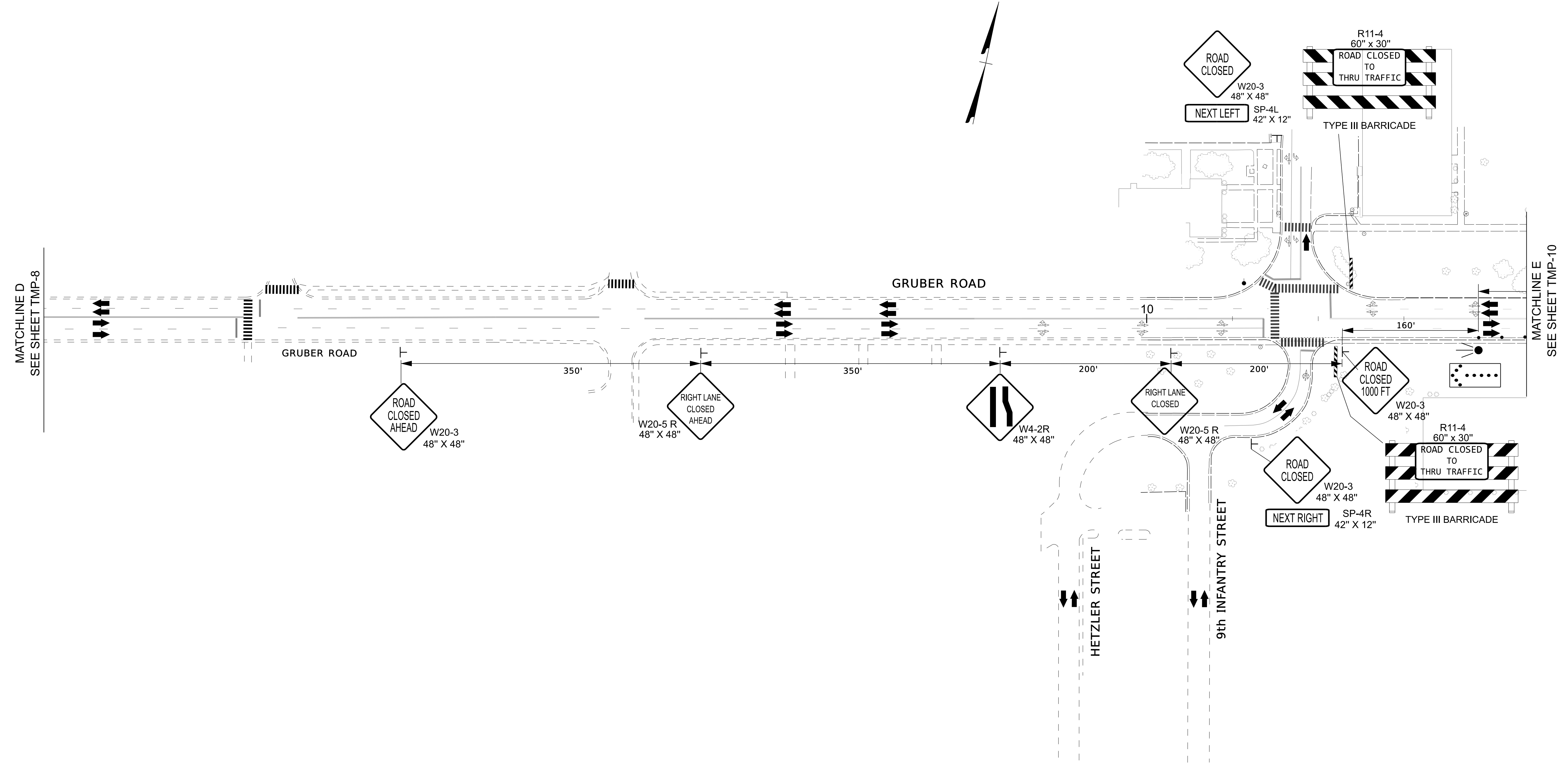
**DOCUMENT NOT CONSIDERED FINAL
 UNLESS ALL SIGNATURES COMPLETED**



**TEMPORARY TRAFFIC CONTROL
 DETAIL
 GRUBER ROAD
 EASTBOUND**

PROJ. REFERENCE NO.	SHEET NO.
49218.26	TMP-9

PLANS PREPARED FOR THE NCDOT BY:
M MOTT MACDONALD I & E, LLC
 1101 HAYNES STREET, SUITE 101
 RALEIGH, NC 27604
M MOTT MACDONALD
 NC LICENSE NO. F-0669




1/30/2026
 G:\501100545 ICE_NCDOT_AAE_TCP\Proj\Gruber Bridge\wz\TMP_09_Gruber Eastbound.dgn
 User:STO86227

APPROVED: *Lois Stouchko*
 FF586C7586C645A
 DATE: 16-Mar-2026

SEAL

SEAL
 NORTH CAROLINA
 PROFESSIONAL
 034437
 ENGINEER
 LOIS D. STOUCHKO



**TEMPORARY TRAFFIC CONTROL
 DETAIL
 GRUBER ROAD
 EASTBOUND**


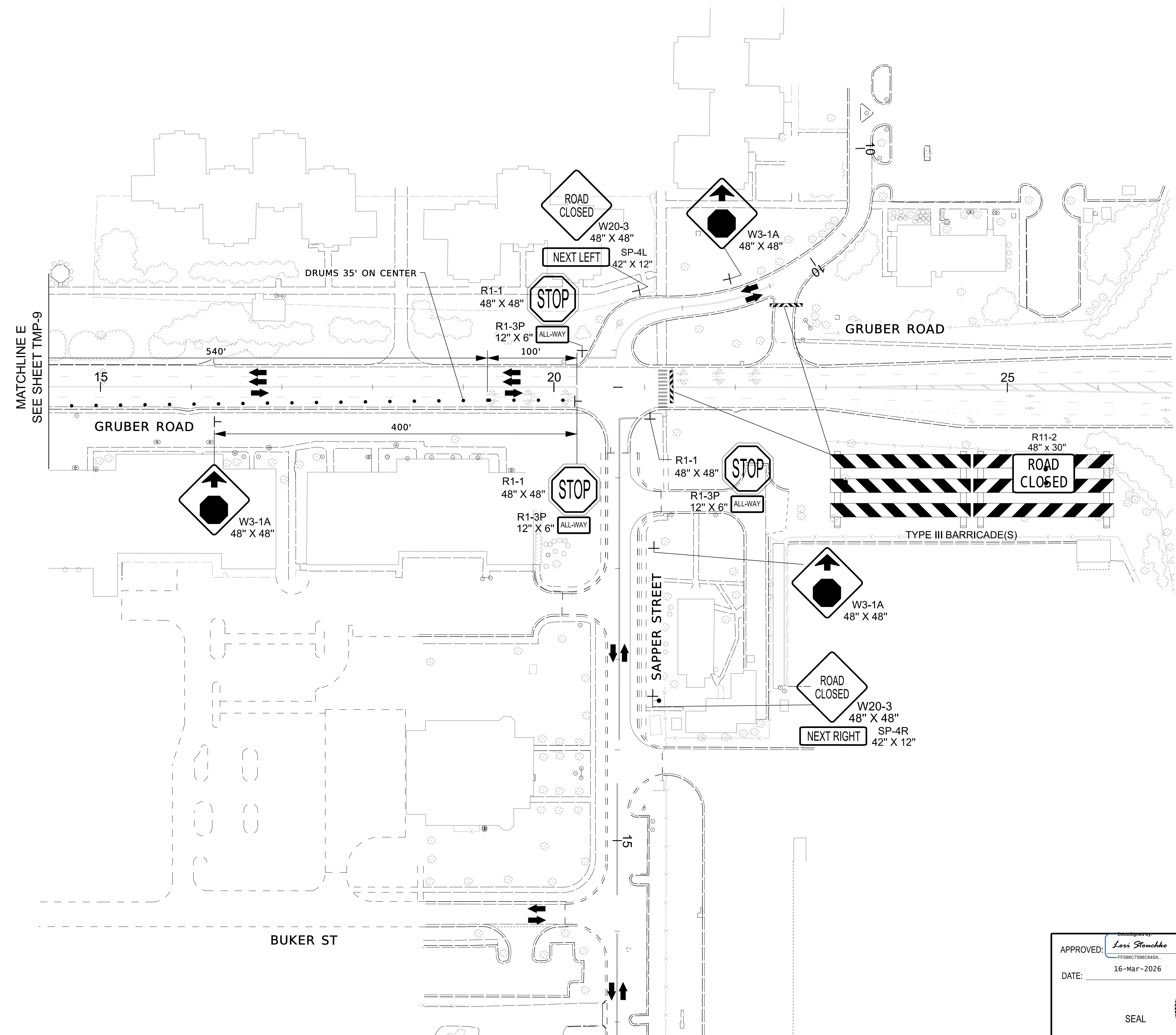
**DOCUMENT NOT CONSIDERED FINAL
 UNLESS ALL SIGNATURES COMPLETED**

PROJ. REFERENCE NO.	SHEET NO.
49218.26	TMP-10

PLANS PREPARED FOR THE NCDOT BY:

M MOTT MACDONALD I & E, LLC
 1101 HAYNES STREET, SUITE 101
 RALEIGH, NC 27604

M MOTT MACDONALD
 NC LICENSE NO. F-0669




1/30/2026
 G:\501100545 ICE_NCDOT_AAE_TCP\Proj\Gruber Bridge\wz\TMP_10_Gruber Eastbound.dgn
 User:STO86227

APPROVED: *Lois Stouchko*
 FF586C7586C45A

DATE: 16-Mar-2026

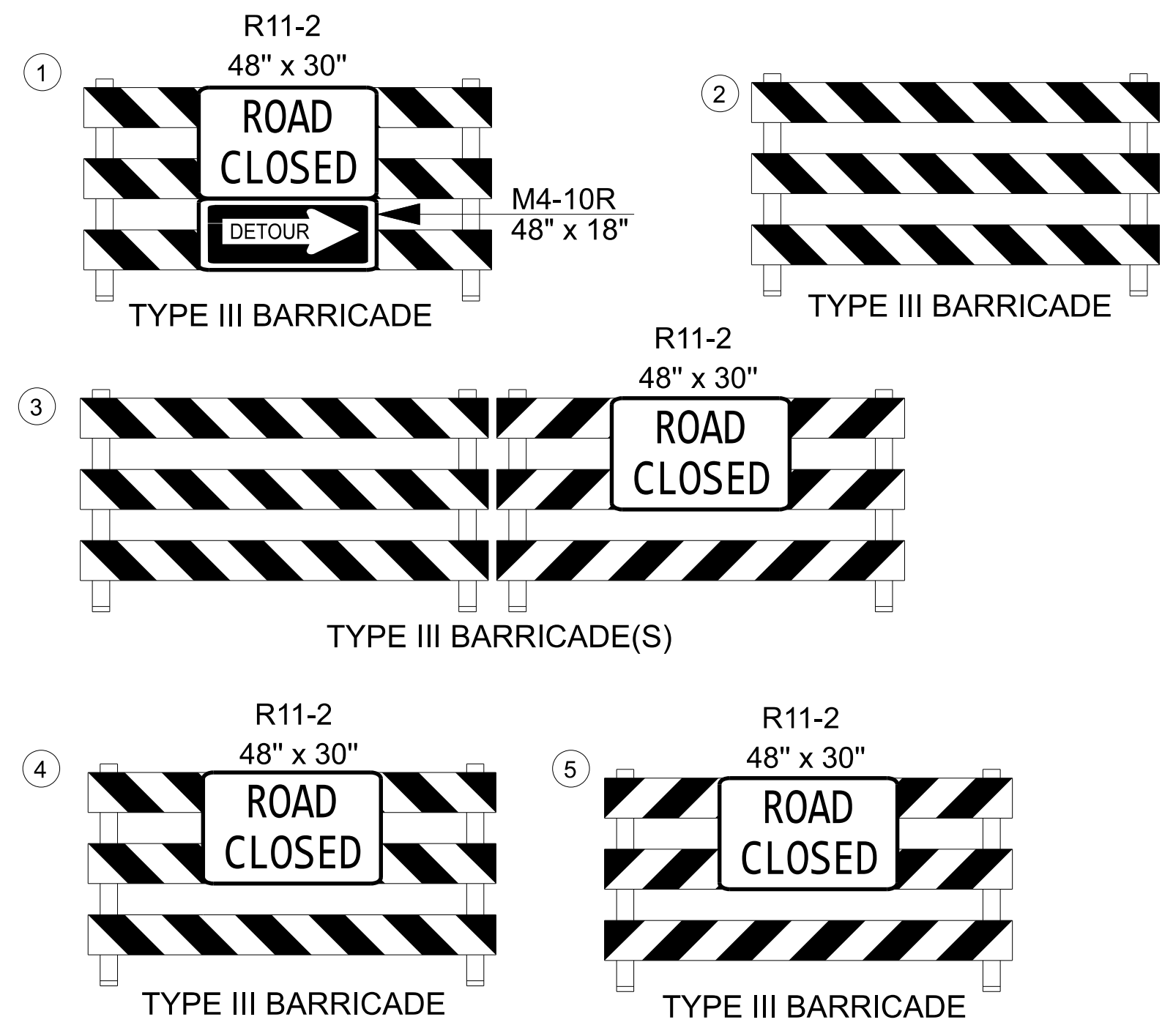
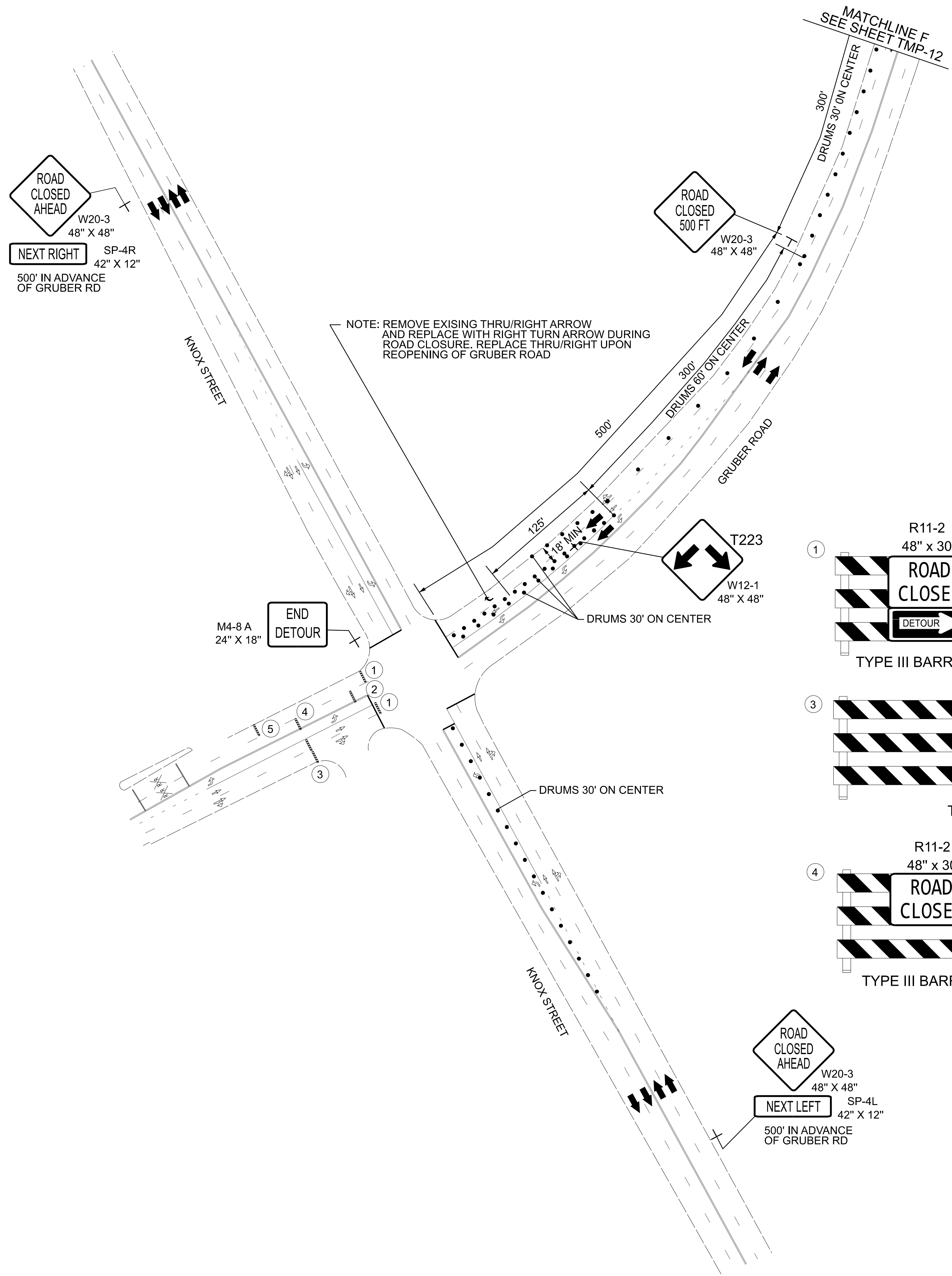
SEAL

SEAL
 034437
 ENGINEER
 LOIS D. STOUCHKO





TEMPORARY TRAFFIC CONTROL
 DETAIL
 GRUBER ROAD
 EASTBOUND

DOCUMENT NOT CONSIDERED FINAL
 UNLESS ALL SIGNATURES COMPLETED



1/30/2026 G:\501100545 ICE_NCDOT_AAE_TCP_Proj\Gruber Bridge\wz\TMP_11_Gruber westbound closure.dgn User:STO86227

APPROVED: *Levi Stouchko*
 FF586C7586C645A
 DATE: 16-Mar-2026
 SEAL



TEMPORARY TRAFFIC CONTROL
 DETAIL
 GRUBER RD
 WESTBOUND

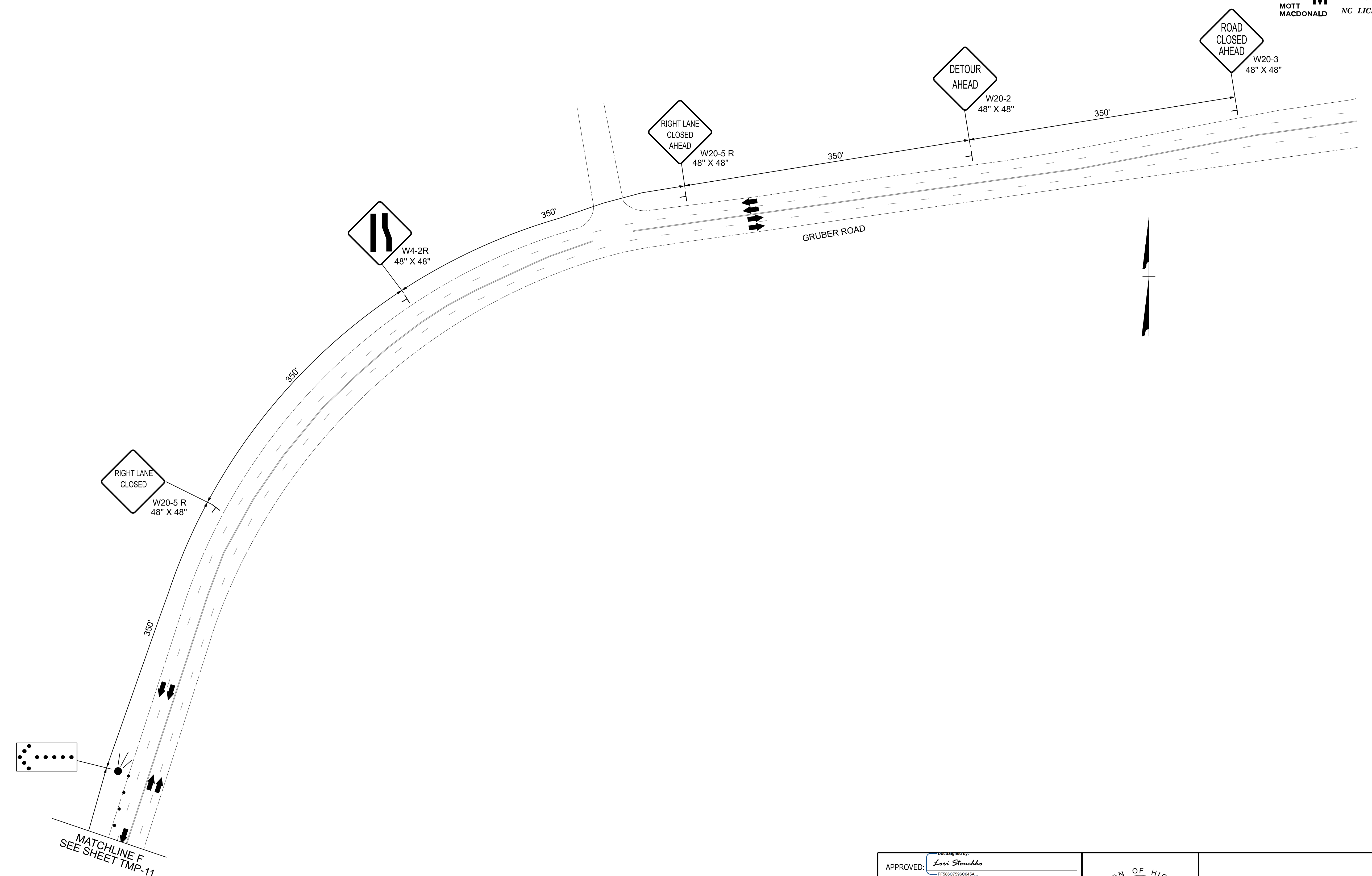
DOCUMENT NOT CONSIDERED FINAL UNLESS ALL SIGNATURES COMPLETED

PROJ. REFERENCE NO.	SHEET NO.
49218.26	TMP-12

PLANS PREPARED FOR THE NCDOT BY:

M MOTT MACDONALD I & E, LLC
 1101 HAYNES STREET, SUITE 101
 RALEIGH, NC 27604

M MOTT MACDONALD
 NC LICENSE NO. F-0669




1/30/2026
 G:\501100545 ICE_NCDOT_AAE_TCP1_Proj\Gruber Bridge\wz\TMP_12_Gruber westbound closure.dgn
 User:STO8627

APPROVED: *Lois Stouchko*
 FF580C7590C645A

DATE: 16-Mar-2026

SEAL



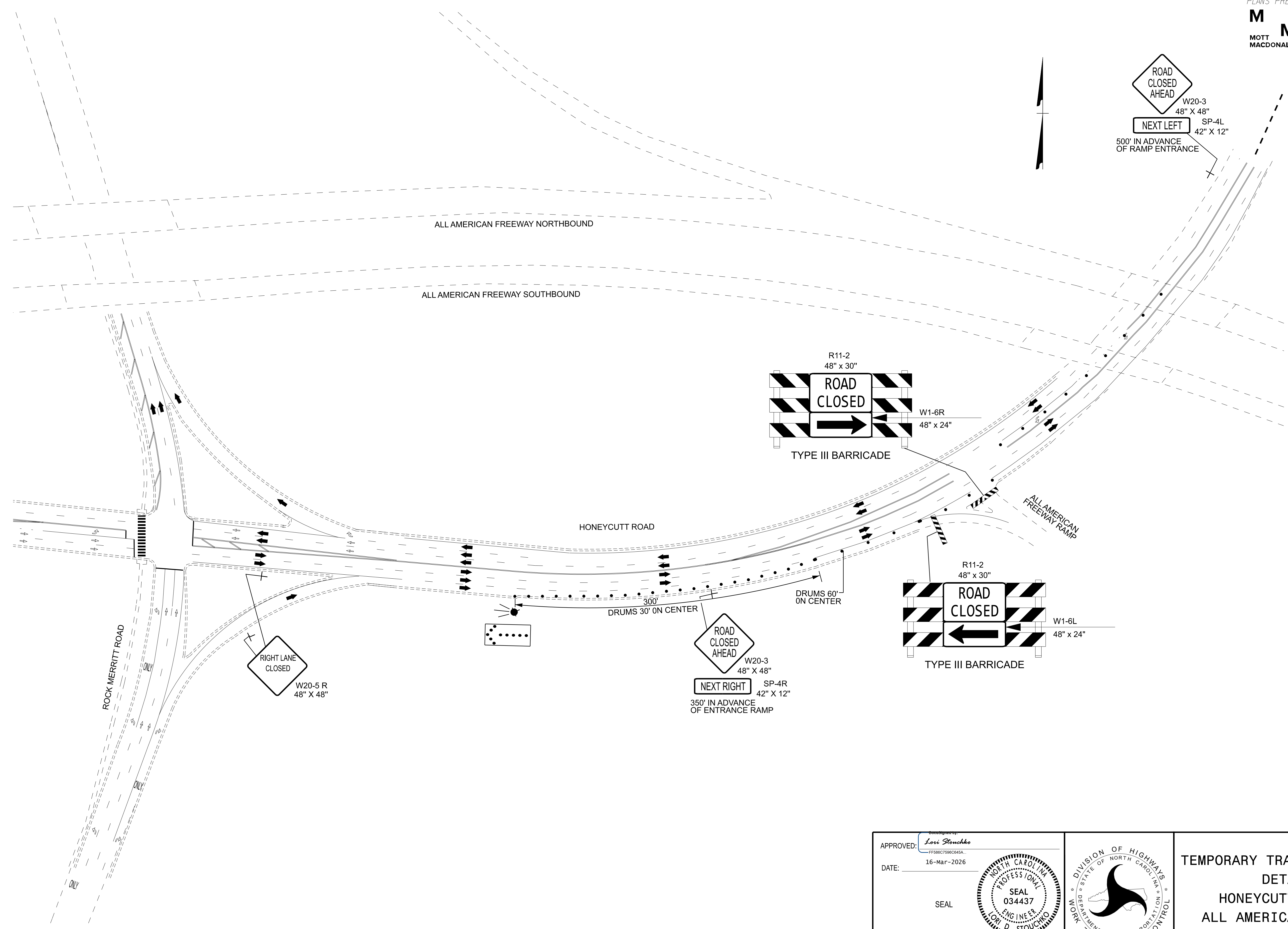
**TEMPORARY TRAFFIC CONTROL
 DETAIL
 GRUBER RD
 WESTBOUND**

**DOCUMENT NOT CONSIDERED FINAL
 UNLESS ALL SIGNATURES COMPLETED**

PROJ. REFERENCE NO.	SHEET NO.
49218.26	TMP-13

PLANS PREPARED FOR THE NCDOT BY:

M MOTT MACDONALD I & E, LLC
 1101 HAYNES STREET, SUITE 101
 RALEIGH, NC 27604
M NC LICENSE NO. F-0669




1/30/2026
 G:\501100545 ICE_NCDOT_AAE_TCP\Proj\Gruber Bridge\wz\TMP_13_Honeycutt All American Ramp closure.dgn
 User:STO86227

APPROVED: *Levi Stouchko*
FF586C7586C645A

DATE: 16-Mar-2026

SEAL



**TEMPORARY TRAFFIC CONTROL
 DETAIL
 HONEYCUTT RD AT
 ALL AMERICAN FREEWAY
 ENTRANCE RAMP**

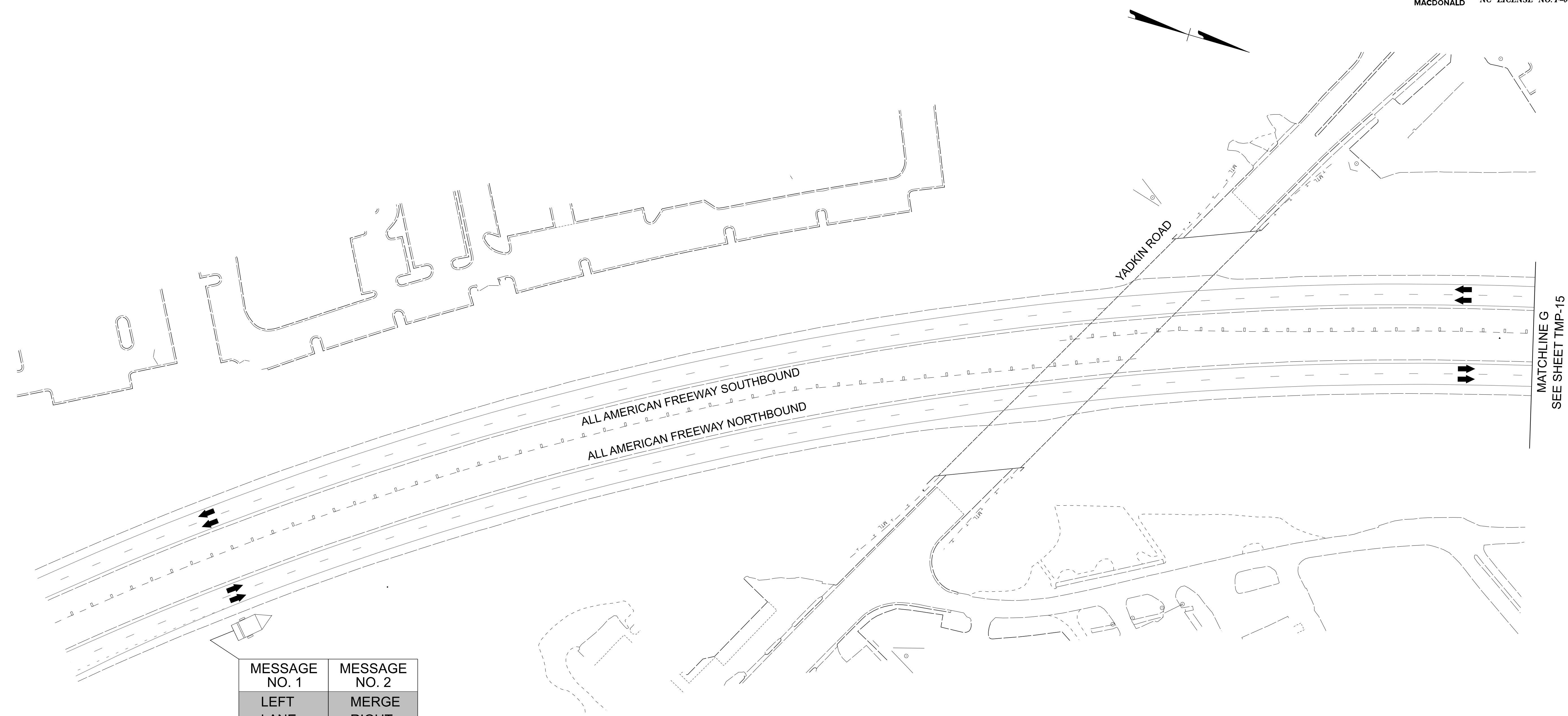
**DOCUMENT NOT CONSIDERED FINAL
 UNLESS ALL SIGNATURES COMPLETED**

PROJ. REFERENCE NO.	SHEET NO.
49218.26	TMP-14

PLANS PREPARED FOR THE NCDOT BY:

M MOTT MACDONALD I & E, LLC
 1101 HAYNES STREET, SUITE 101
 RALEIGH, NC 27604

M MOTT MACDONALD
 NC LICENSE NO. F-0669



MESSAGE NO. 1	MESSAGE NO. 2
LEFT LANE CLOSED	MERGE RIGHT

CHANGEABLE MESSAGE SIGN

SEE NOTE 8 ON RSD 1101.02 SHEET S OF 19


1/30/2026
G:\501100545 ICE_NCDOT_AAE_TCPA_Proj\Gruber Bridge\wz\TMP_14_All American Northbound Closure.dgn
User:STO86227

APPROVED: *Levi Stouchko*
FF586C7586C45A

DATE: 16-Mar-2026

SEAL

**DOCUMENT NOT CONSIDERED FINAL
UNLESS ALL SIGNATURES COMPLETED**




**TEMPORARY TRAFFIC CONTROL
DETAIL
ALL AMERICAN FREEWAY
NORTHBOUND**

PROJ. REFERENCE NO.	SHEET NO.
49218.26	TMP-15

PLANS PREPARED FOR THE NCDOT BY:

M MOTT MACDONALD I & E, LLC
 1101 HAYNES STREET, SUITE 101
 RALEIGH, NC 27604

M MOTT MACDONALD
 NC LICENSE NO. F-0669



MESSAGE NO. 1	MESSAGE NO. 2
VISITOR CENTER ONLY	MAIN GATE CLOSED

CHANGEABLE MESSAGE SIGN


PLACE 3150' IN ADVANCE OF W20-5L "LEFT LANE CLOSED AHEAD"

1/30/2026
G:\501100545 ICE_NCDOT_AAE_TCP\Proj\Gruber Bridge\wz\TMP_15_All American Northbound Closure.dgn
User:STO86227

APPROVED: *Levi Stouchko*
 FF586C7586C645A
 DATE: 16-Mar-2026

SEAL

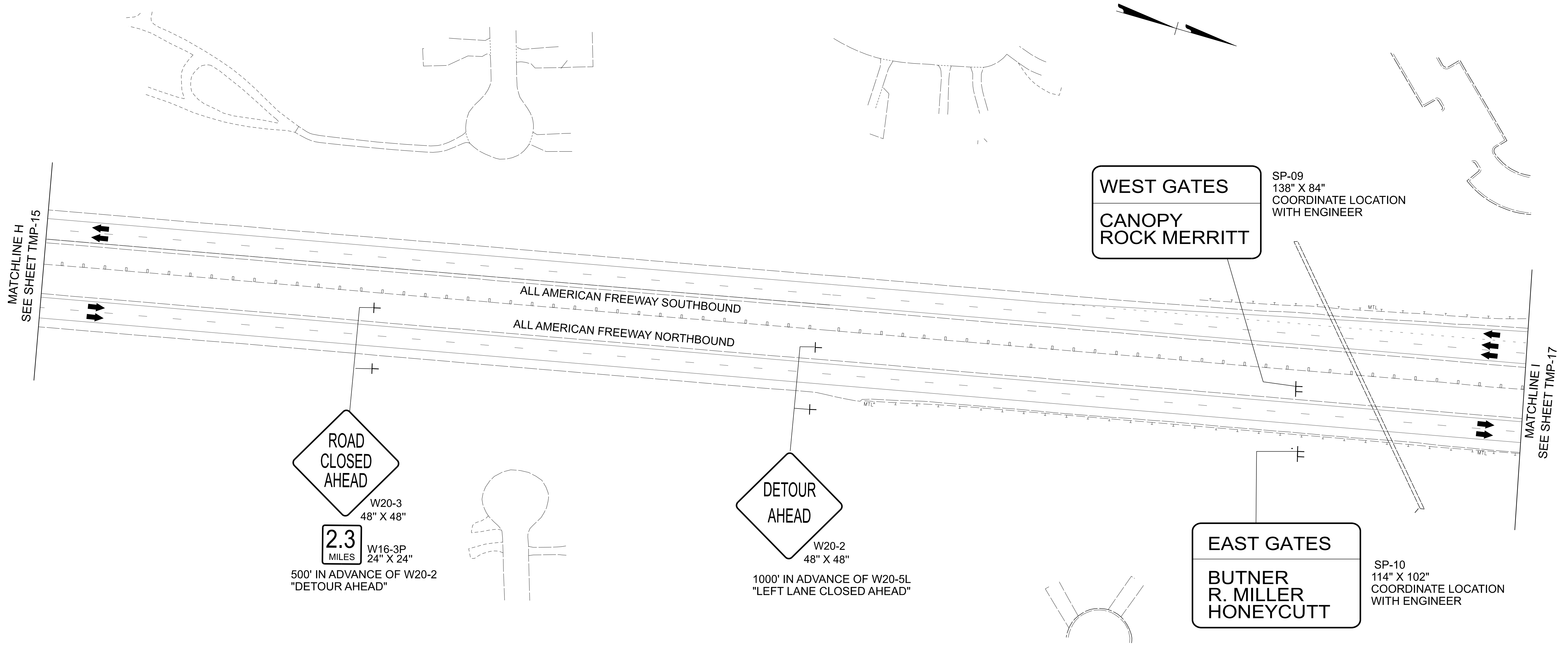
**DOCUMENT NOT CONSIDERED FINAL
 UNLESS ALL SIGNATURES COMPLETED**





**TEMPORARY TRAFFIC CONTROL
 DETAIL
 ALL AMERICAN FREEWAY
 NORTHBOUND**

PROJ. REFERENCE NO.	SHEET NO.
49218.26	TMP-16

PLANS PREPARED FOR THE NCDOT BY:
M MOTT MACDONALD I & E, LLC
 1101 HAYNES STREET, SUITE 101
 RALEIGH, NC 27604
M MOTT MACDONALD NC LICENSE NO. F-0669



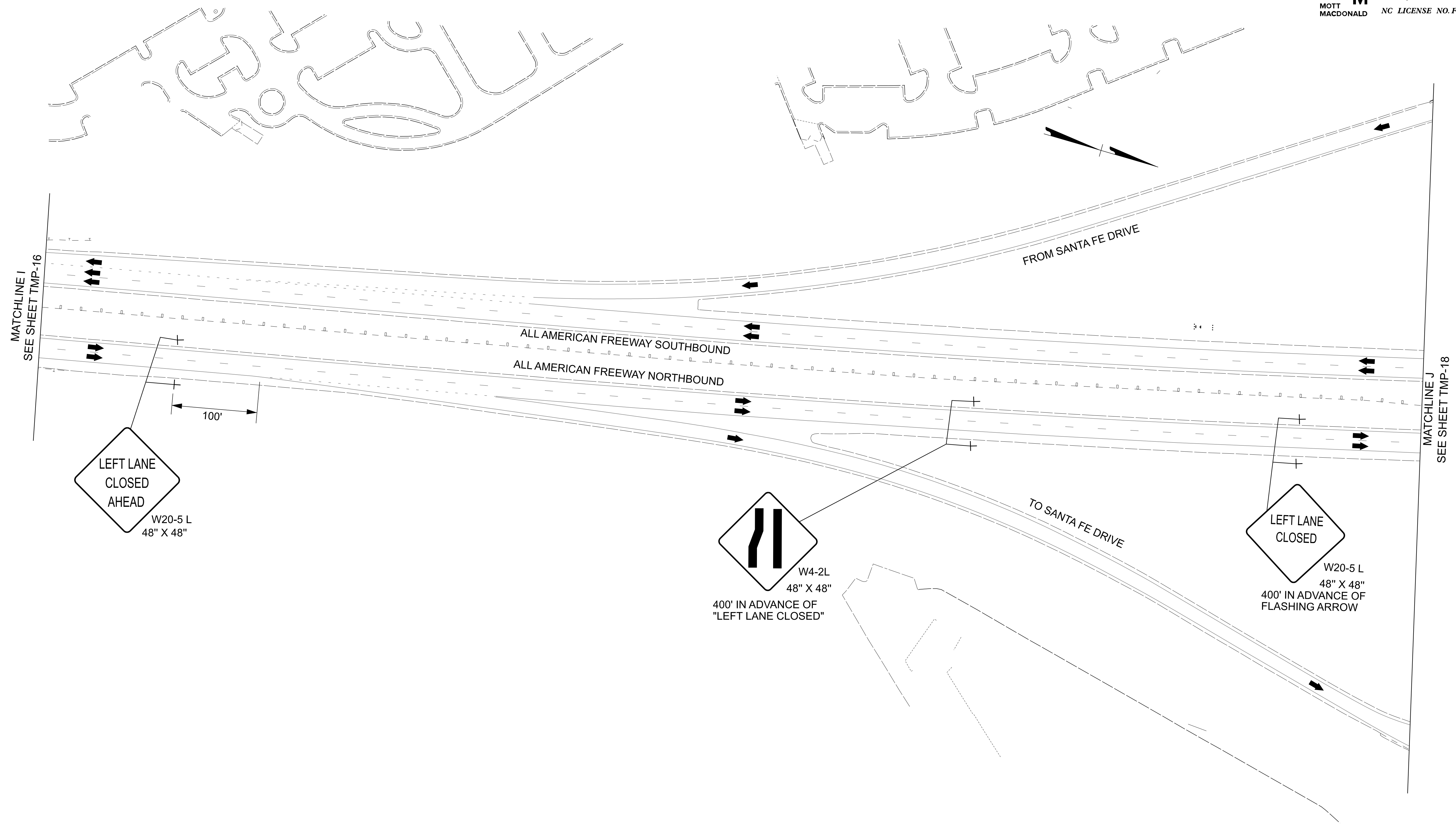
2/9/2026
 G:\501100545 ICE_NCDOT_AAE_TCP\Proj\Gruber Bridge\wz\TMP_16_All American Northbound Closure.dgn
 User:STO86227

APPROVED: <i>Levi Stouchko</i> <small>FF586C7586C645A...</small> DATE: 16-Mar-2026 SEAL 		TEMPORARY TRAFFIC CONTROL DETAIL ALL AMERICAN FREEWAY NORTHBOUND
DOCUMENT NOT CONSIDERED FINAL UNLESS ALL SIGNATURES COMPLETED		

PROJ. REFERENCE NO.	SHEET NO.
49218.26	TMP-17

PLANS PREPARED FOR THE NCDOT BY:

M MOTT MACDONALD I & E, LLC
 1101 HAYNES STREET, SUITE 101
 RALEIGH, NC 27604
M MOTT MACDONALD
 NC LICENSE NO. F-0669




1/30/2026
G:\501100545 ICE_NCDOT_AAE_TCPA_Proj\Gruber Bridge\wz\TMP_17_All American Northbound Closure.dgn
User:STO86227

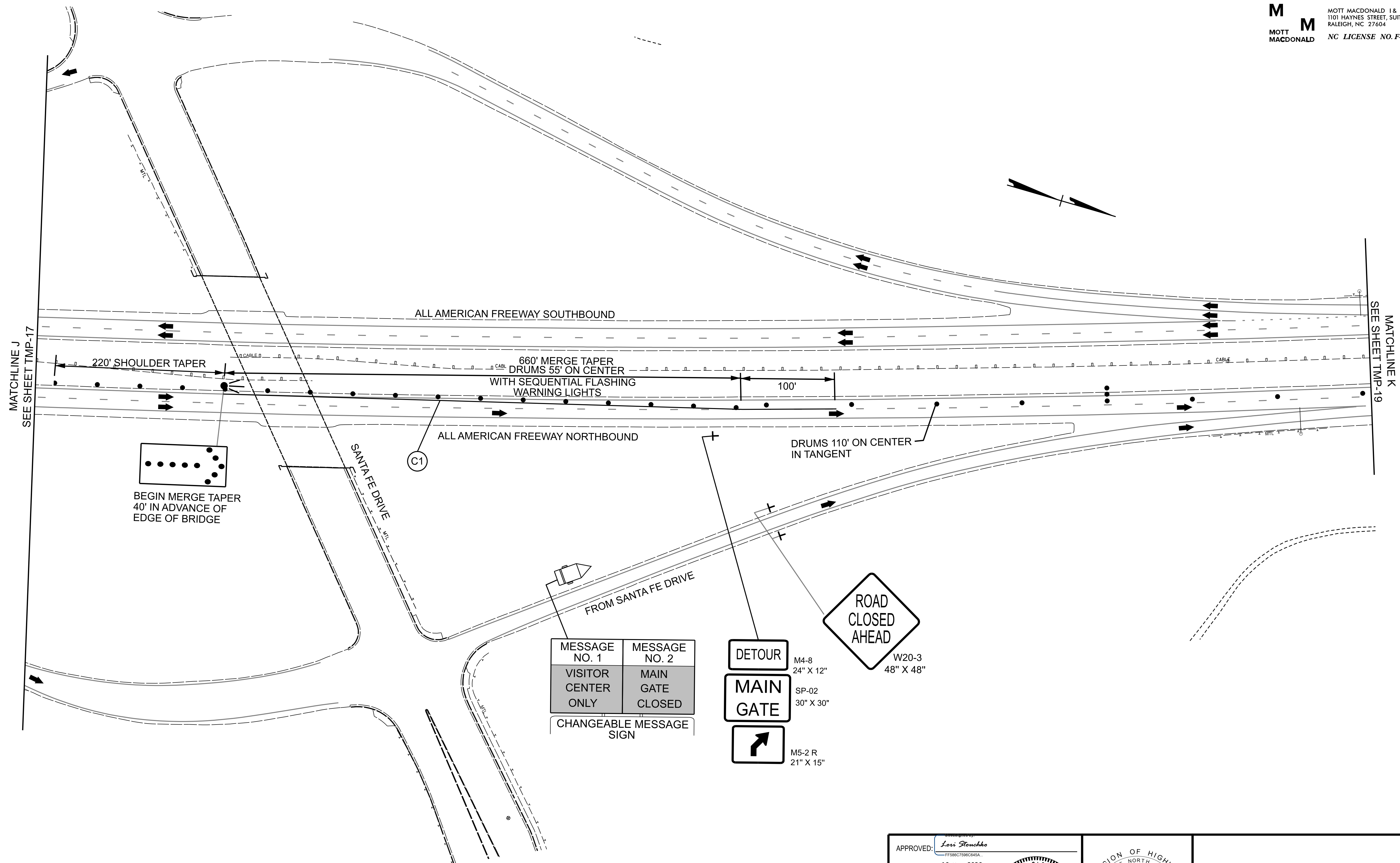
APPROVED: *Levi Stouchko*
FF586C7586C645A
 DATE: 16-Mar-2026

SEAL

**DOCUMENT NOT CONSIDERED FINAL
 UNLESS ALL SIGNATURES COMPLETED**



**TEMPORARY TRAFFIC CONTROL
 DETAIL
 ALL AMERICAN FREEWAY
 NORTHBOUND**



MATCHLINE J
SEE SHEET TMP-17

MATCHLINE K
SEE SHEET TMP-19

BEGIN MERGE TAPER
40' IN ADVANCE OF
EDGE OF BRIDGE

SANTA FE DRIVE

(C1)

MESSAGE NO. 1	MESSAGE NO. 2
VISITOR CENTER ONLY	MAIN GATE CLOSED

CHANGEABLE MESSAGE SIGN

DETOUR M4-8 24" X 12"

MAIN GATE SP-02 30" X 30"

M5-2 R 21" X 15"

ROAD CLOSED AHEAD W20-3 48" X 48"


5-MAR-2026 17:14
G:\501100545_CE_NCDOT_AAE_TCP\Proj\Gruber Bridge\wz\TMP_18_All American Northbound Closure.dgn
STO86227

APPROVED: *Lori Stoucho*
FF586C7596C43A

DATE: 16-Mar-2026

SEAL

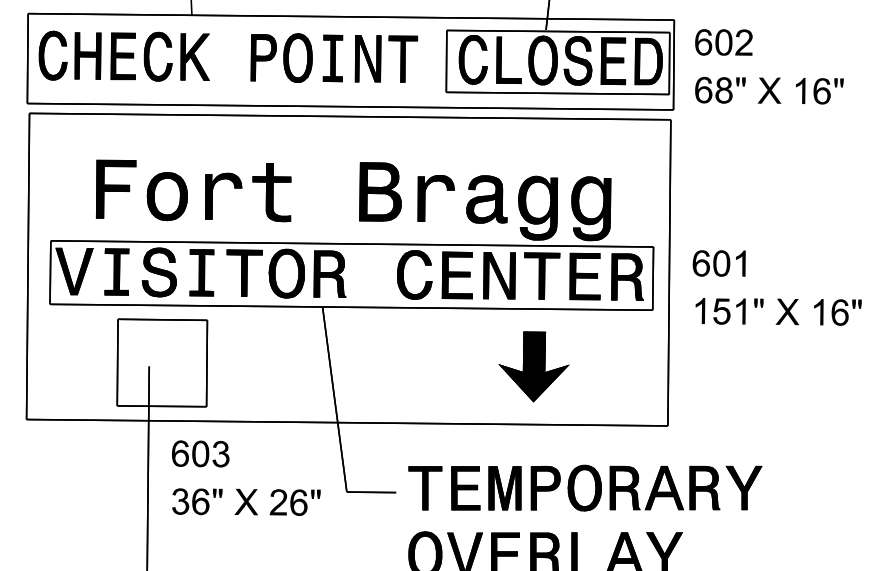
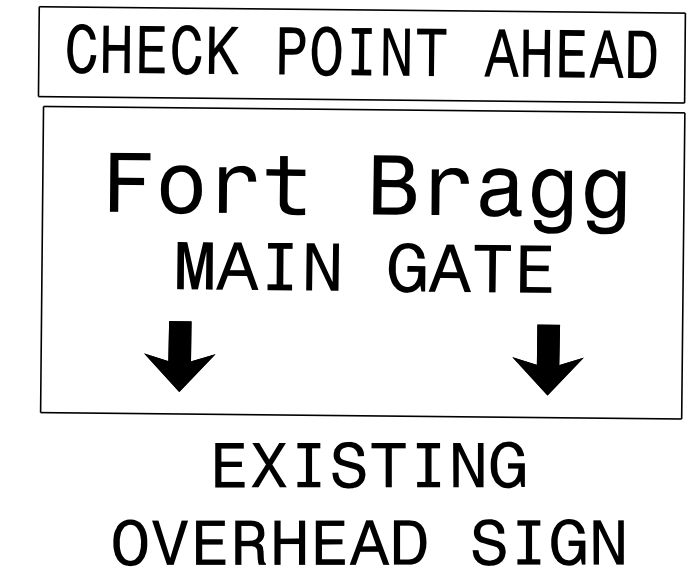
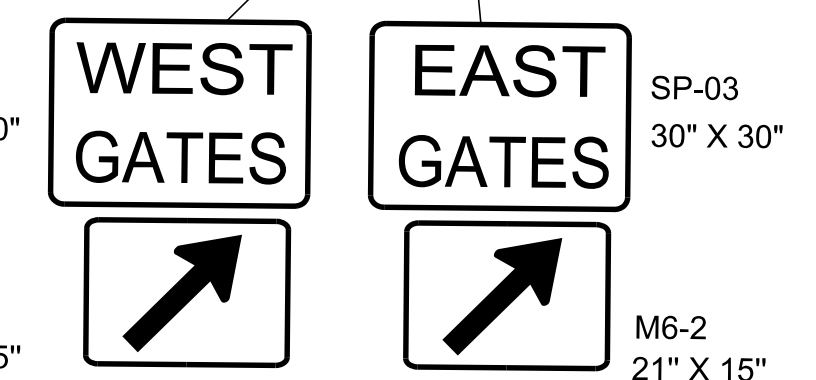
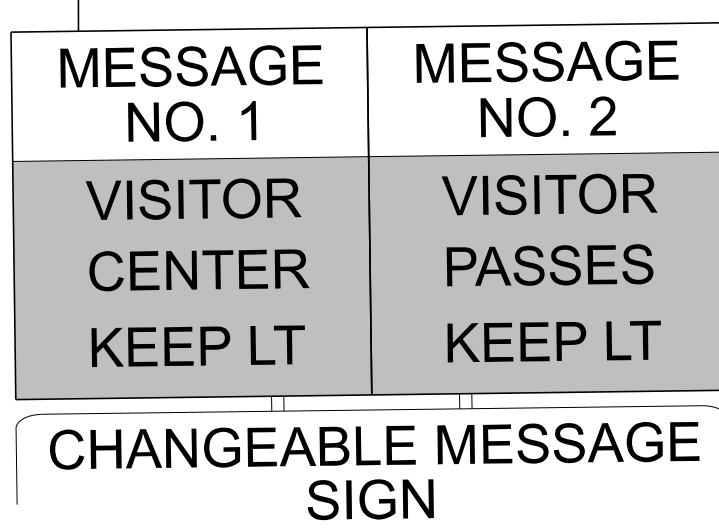
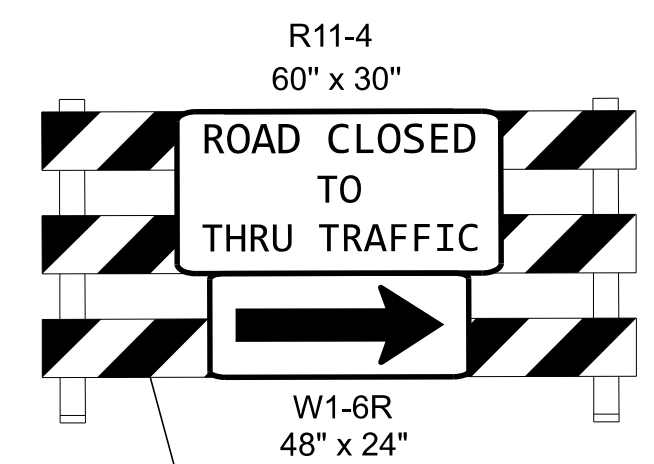
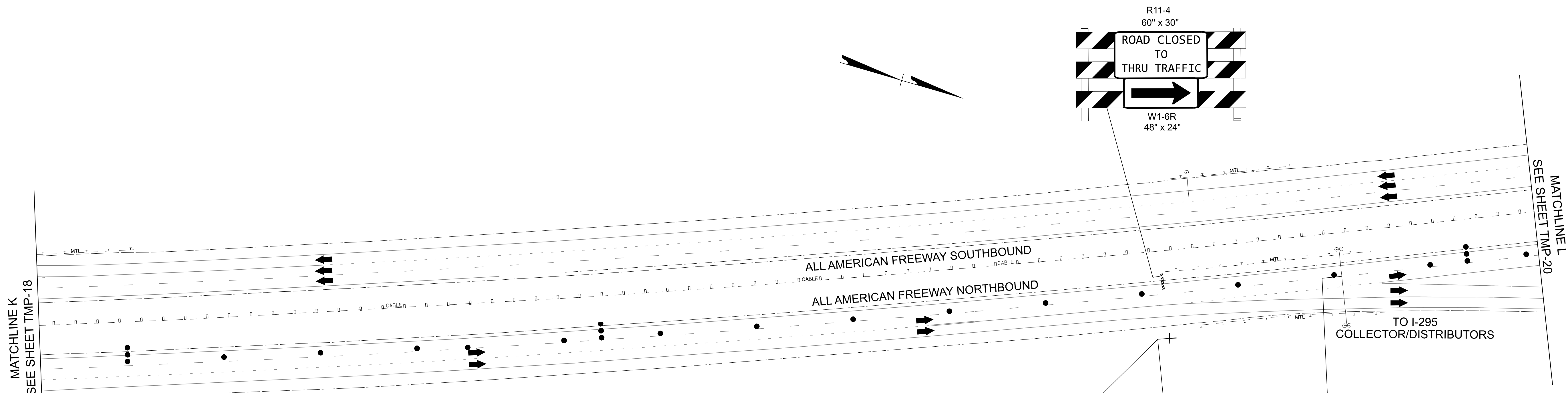
SEAL



DIVISION OF HIGHWAYS
STATE OF NORTH CAROLINA
DEPARTMENT OF TRANSPORTATION
WORK ZONE TRAFFIC CONTROL

TEMPORARY TRAFFIC CONTROL
DETAIL
ALL AMERICAN FREEWAY
NORTHBOUND

DOCUMENT NOT CONSIDERED FINAL
UNLESS ALL SIGNATURES COMPLETED



COVER "AHEAD", "↓", AND "MAIN GATE" OF EXISTING OVERHEAD SIGN WITH TEMPORARY OVERLAYS AS SHOWN

BLANK TEMPORARY OVERLAY OVER LEFT ARROW


1/30/2026 G:\501100545 ICE_NCDOT_AAE_TCP\Proj\Gruber Bridge\wz\TMP_19_All American Northbound Closure.dgn User:ST086227

APPROVED: *Levi Stouchko*
FF586C7586C645A...

DATE: 16-Mar-2026

SEAL

DOCUMENT NOT CONSIDERED FINAL UNLESS ALL SIGNATURES COMPLETED

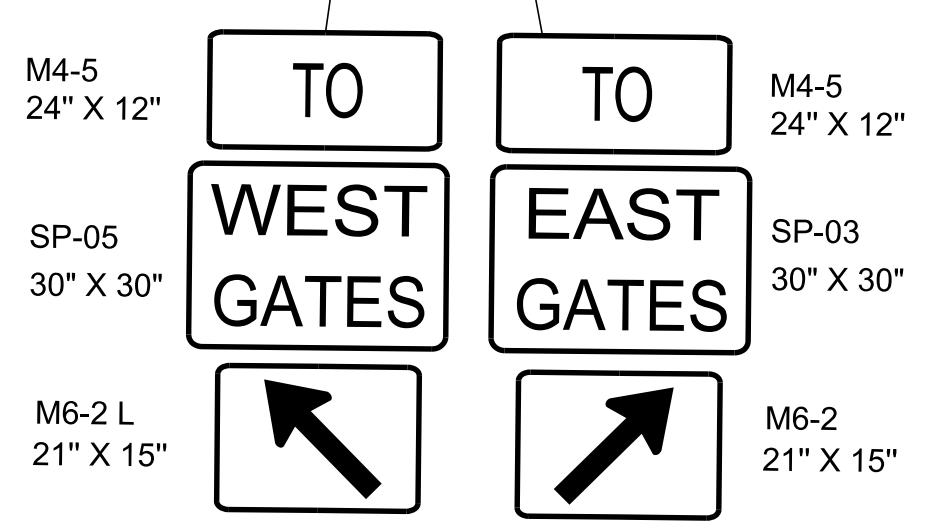
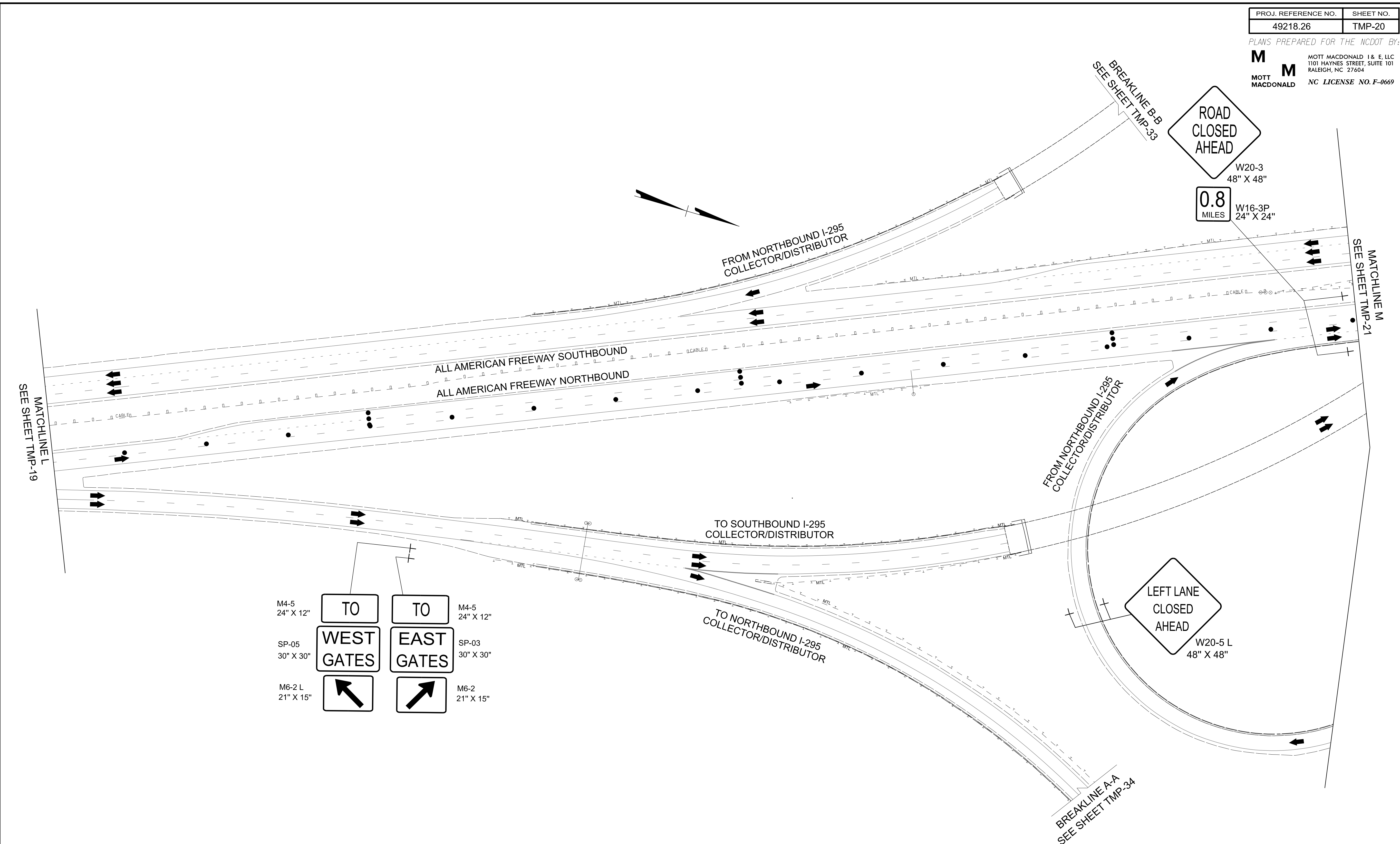


TEMPORARY TRAFFIC CONTROL
DETAIL
ALL AMERICAN FREEWAY
NORTHBOUND

PROJ. REFERENCE NO.	SHEET NO.
49218.26	TMP-20

PLANS PREPARED FOR THE NCDOT BY:


M MOTT MACDONALD I & E, LLC
 1101 HAYNES STREET, SUITE 101
 RALEIGH, NC 27604
 NC LICENSE NO. F-0669



1/30/2026
G:\501100545 ICE_NCDOT_AAE_TCPA_Proj\Gruber Bridge\wz\TMP_20_All American Northbound Closure.dgn
User:STO86227

APPROVED: *Lois Stouchko*
 FF586C7586C645A
 DATE: 16-Mar-2026

SEAL



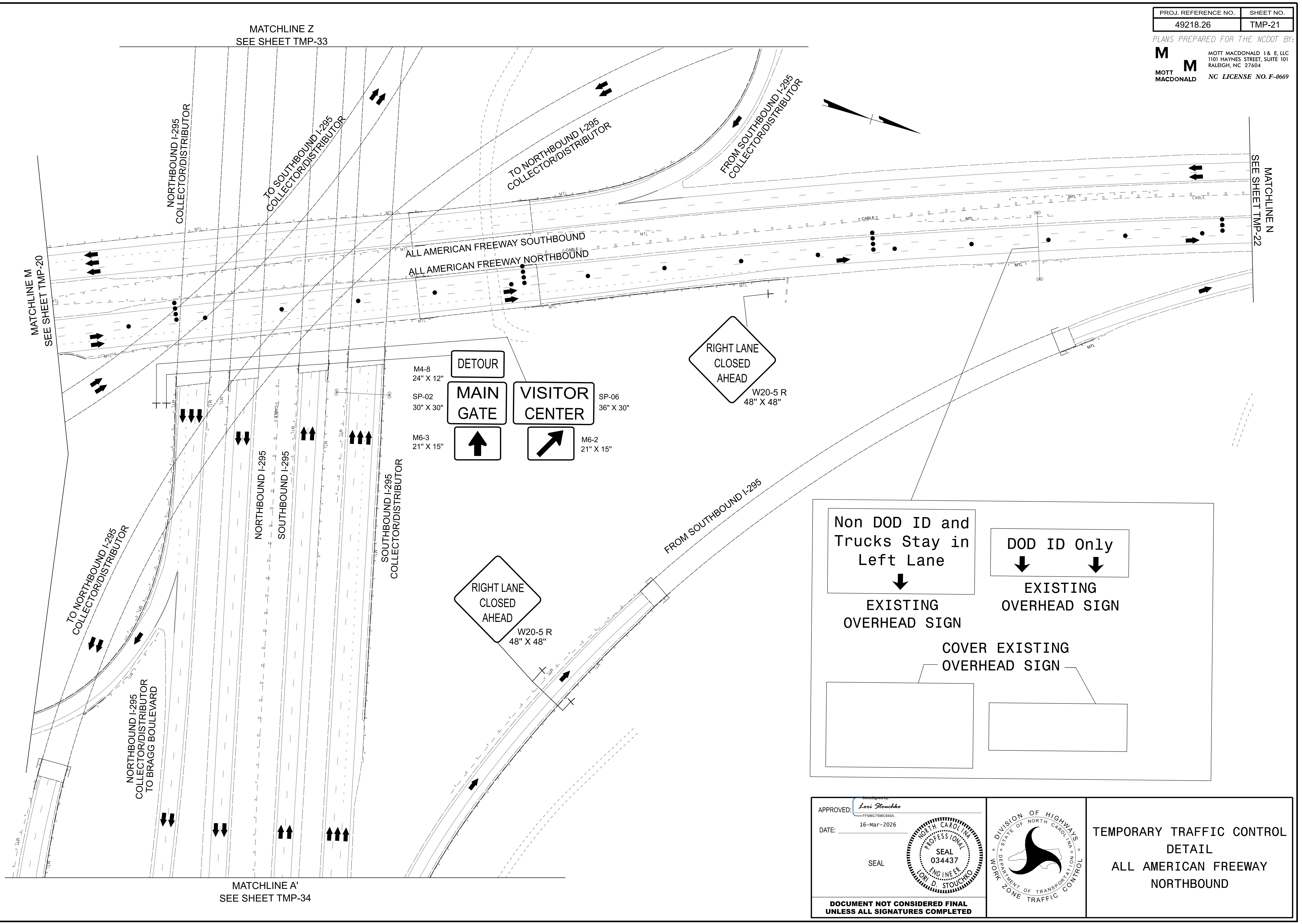
**TEMPORARY TRAFFIC CONTROL
 DETAIL
 ALL AMERICAN FREEWAY
 NORTHBOUND**

**DOCUMENT NOT CONSIDERED FINAL
 UNLESS ALL SIGNATURES COMPLETED**

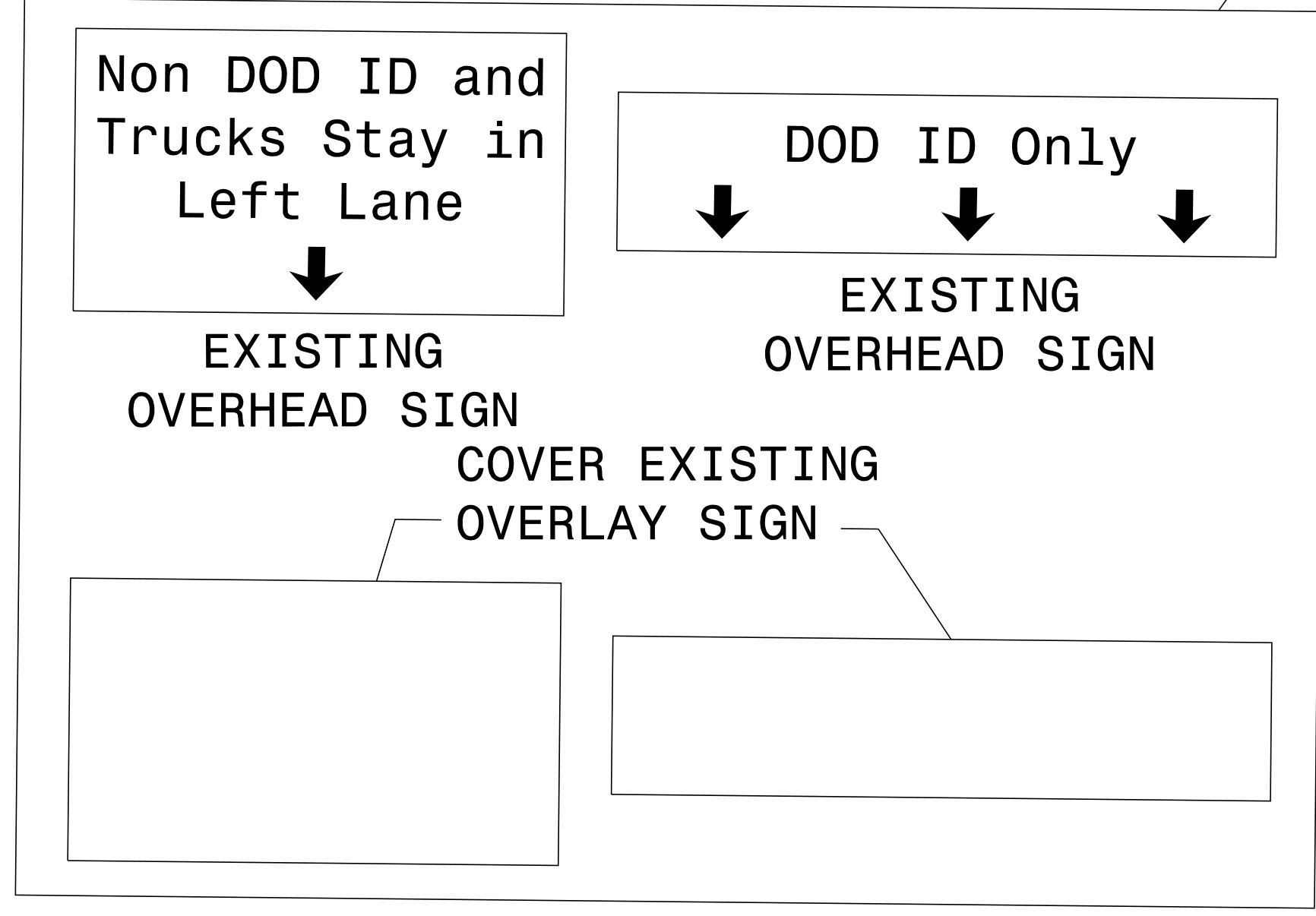
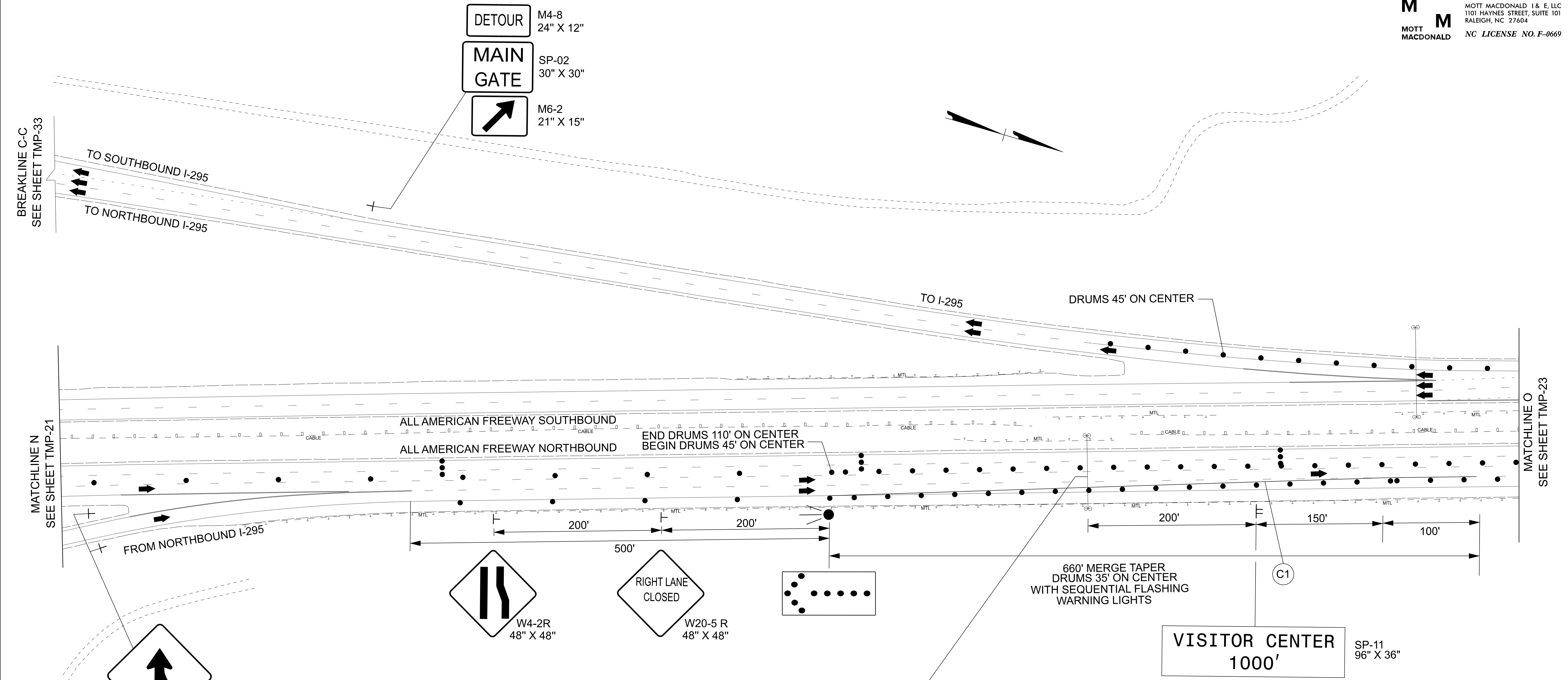
PLANS PREPARED FOR THE NCDOT BY:

M MOTT MACDONALD I & E, LLC
1101 HAYNES STREET, SUITE 101
RALEIGH, NC 27604

M MOTT MACDONALD
NC LICENSE NO. F-0669



1/30/2026
G:\501100545 ICE_NCDOT_AAE_TCP\Proj\Gruber Bridge\wz\TMP_21_All American Northbound Closure.dgn
User:ST086227




1/30/2026
G:\501100545 ICE_NCDOT_AAE_TCP\Proj\Gruber Bridge\wz\TMP_22_All American Northbound Closure.dgn
User:ST086227

APPROVED: *Levi Stouchko*
FF586C7586C645A
DATE: 16-Mar-2026

SEAL

SEAL

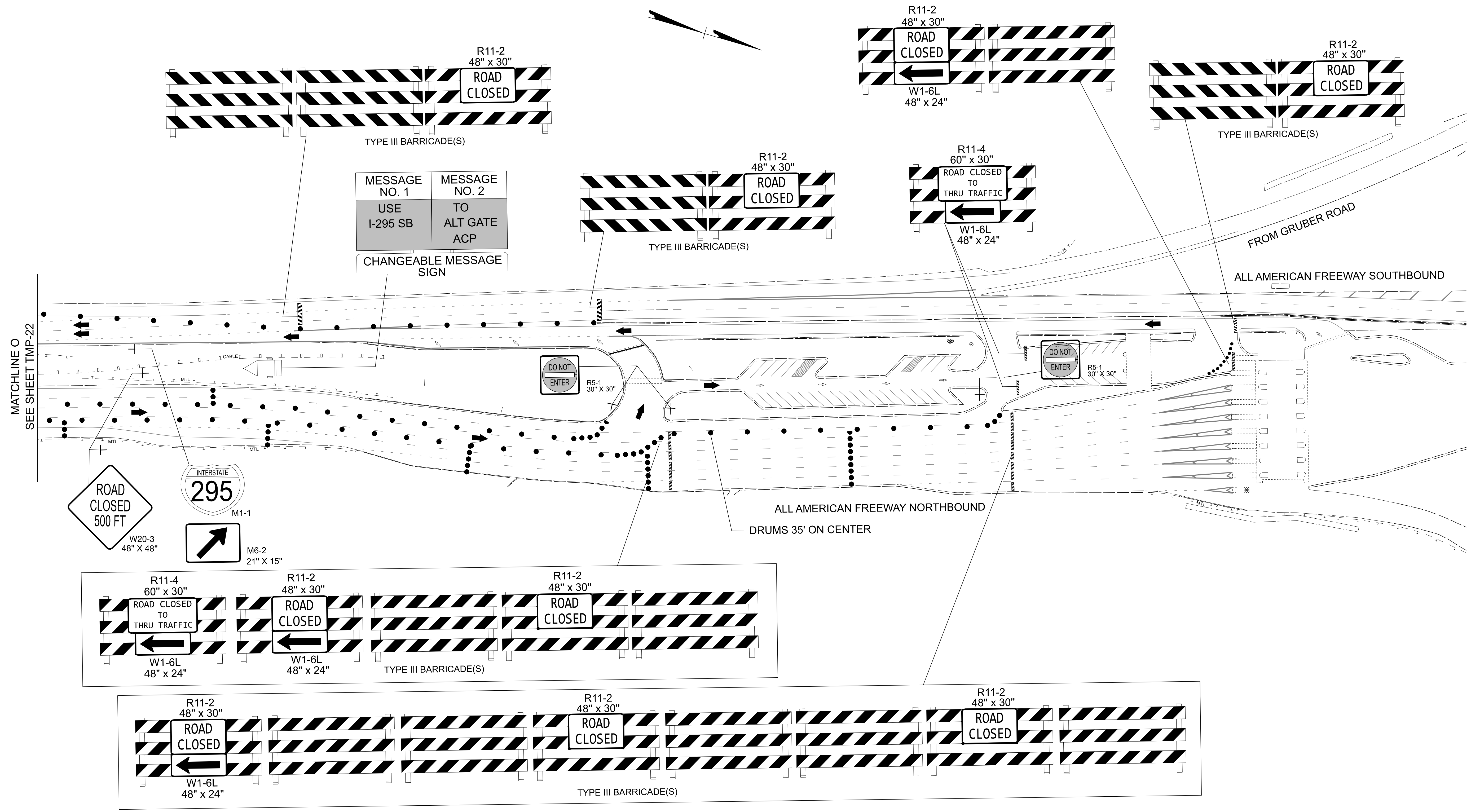
PROFESSIONAL ENGINEER
SEAL 034437
LEVI D. STOUCHKO



TEMPORARY TRAFFIC CONTROL
DETAIL
ALL AMERICAN FREEWAY
NORTHBOUND

PLANS PREPARED FOR THE NCDOT BY:

M MOTT MACDONALD I & E, LLC
 1101 HAYNES STREET, SUITE 101
 RALEIGH, NC 27604
 NC LICENSE NO. F-0669




1/30/2026
G:\501100545 ICE_NCDOT_AAE_TCPA_Proj\Gruber Bridge\wz\TMP_23_All American Northbound Closure.dgn
User:STO86227

APPROVED: *Lois Stouchko*
 FF586C7586C845A
 DATE: 16-Mar-2026

SEAL

**DOCUMENT NOT CONSIDERED FINAL
UNLESS ALL SIGNATURES COMPLETED**



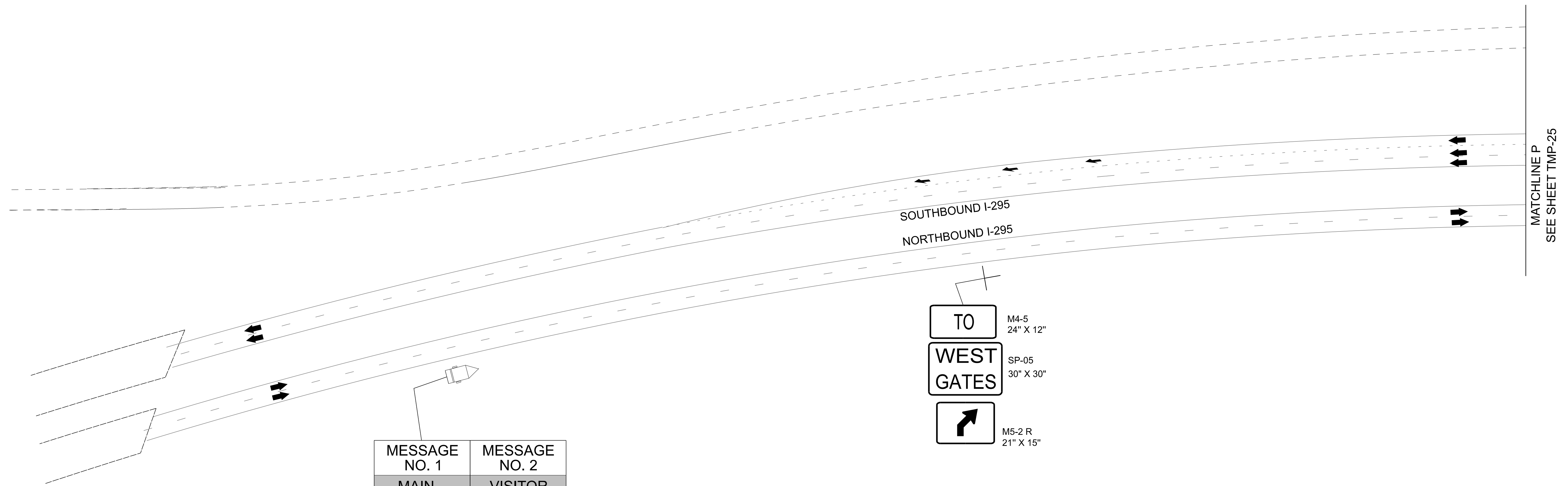

**TEMPORARY TRAFFIC CONTROL
DETAIL
ALL AMERICAN FREEWAY
NORTHBOUND**

PROJ. REFERENCE NO.	SHEET NO.
49218.26	TMP-24

PLANS PREPARED FOR THE NCDOT BY:

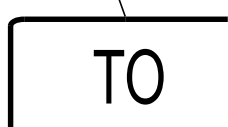


M MOTT MACDONALD I & E, LLC
 1101 HAYNES STREET, SUITE 101
 RALEIGH, NC 27604

M MOTT MACDONALD
 NC LICENSE NO. F-0669



MESSAGE NO. 1	MESSAGE NO. 2
MAIN GATE CLOSED	VISITOR CENTER EXIT 21B

CHANGEABLE MESSAGE SIGN

-  M4-5
24" X 12"
-  SP-05
30" X 30"
-  M5-2 R
21" X 15"

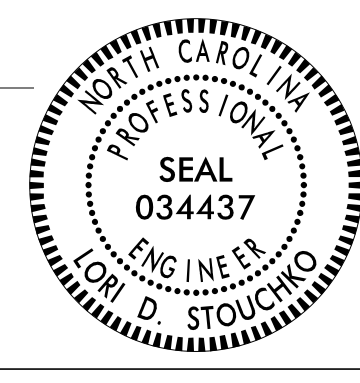
MATCHLINE P
SEE SHEET TMP-25

1/30/2026
G:\501100545 ICE_NCDOT_AAE_TCP\Proj\Gruber Bridge\wz\TMP_24_I-295 Signing.dgn
User:ST086227


APPROVED: *Levi Stouchko*
FF586C7586C645A...

DATE: 16-Mar-2026

SEAL



**DOCUMENT NOT CONSIDERED FINAL
UNLESS ALL SIGNATURES COMPLETED**



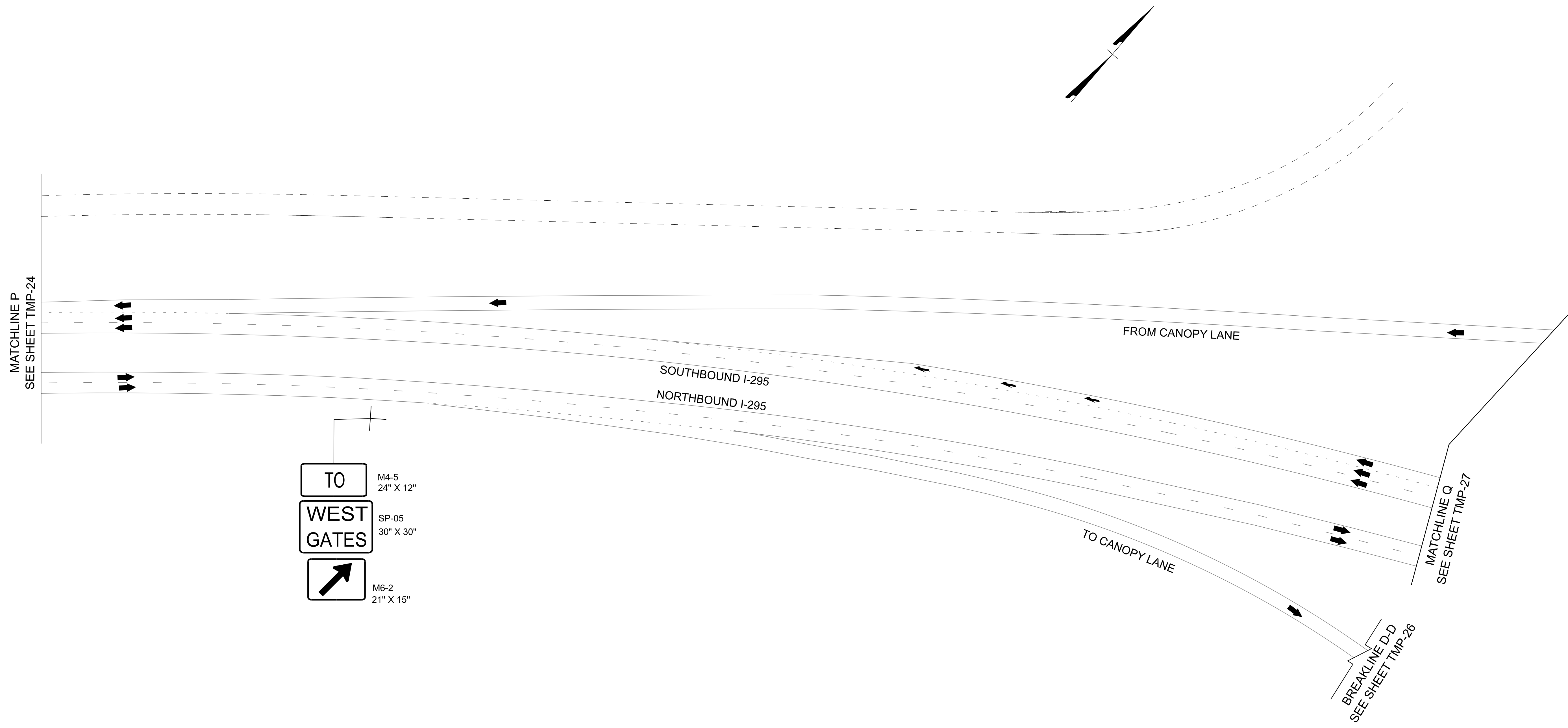
TEMPORARY TRAFFIC CONTROL
 DETAIL
 I-295

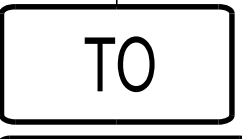


PROJ. REFERENCE NO.	SHEET NO.
49218.26	TMP-25

PLANS PREPARED FOR THE NCDOT BY:

M MOTT MACDONALD I & E, LLC
 1101 HAYNES STREET, SUITE 101
 RALEIGH, NC 27604

M MOTT MACDONALD
 NC LICENSE NO. F-0669





-  TO M4-5
24" X 12"
-  WEST GATES SP-05
30" X 30"
-  M6-2
21" X 15"

1/30/2026
G:\501100545 ICE_NCDOT_AAE_TCP\Proj\Gruber Bridge\wz\TMP_25_I-295_Signing.dgn
User:ST086227

APPROVED: *Levi Stouchko*
FF586C7586C645A...

DATE: 16-Mar-2026

SEAL

TEMPORARY TRAFFIC CONTROL
 DETAIL
 I-295


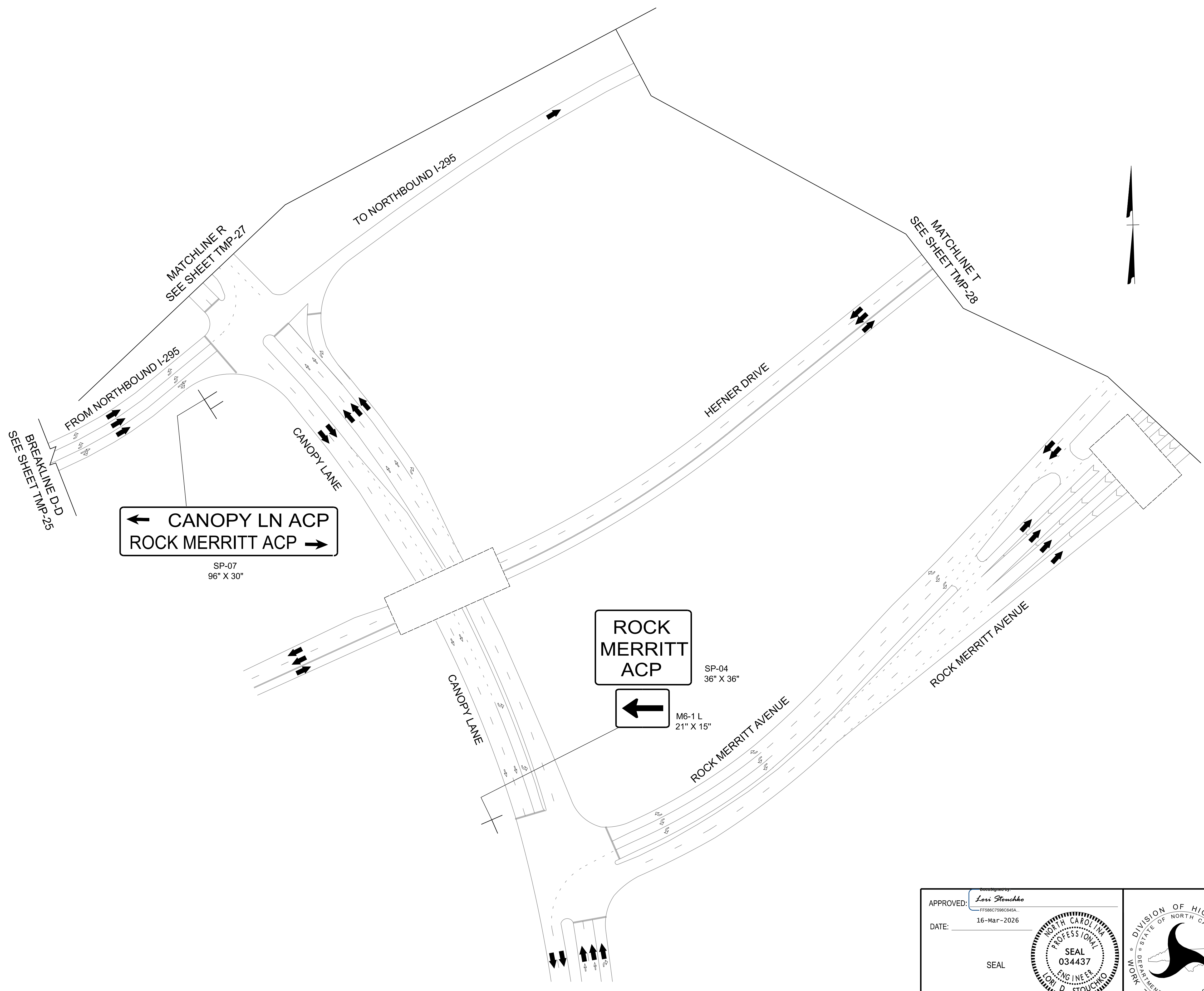
DOCUMENT NOT CONSIDERED FINAL
UNLESS ALL SIGNATURES COMPLETED

PROJ. REFERENCE NO.	SHEET NO.
49218.26	TMP-26

PLANS PREPARED FOR THE NCDOT BY:

M MOTT MACDONALD I & E, LLC
 1101 HAYNES STREET, SUITE 101
 RALEIGH, NC 27604

M MOTT MACDONALD
 NC LICENSE NO. F-0669




1/30/2026
 G:\501100545 ICE_NCDOT_AAE_TCPA_Proj\Gruber Bridge\wz\TMP_26_I-295 Signing.dgn
 User:STO86227

APPROVED: *Levi Stouchko*
FF586C7586C45A...

DATE: 16-Mar-2026

SEAL



TEMPORARY TRAFFIC CONTROL
DETAIL
I-295

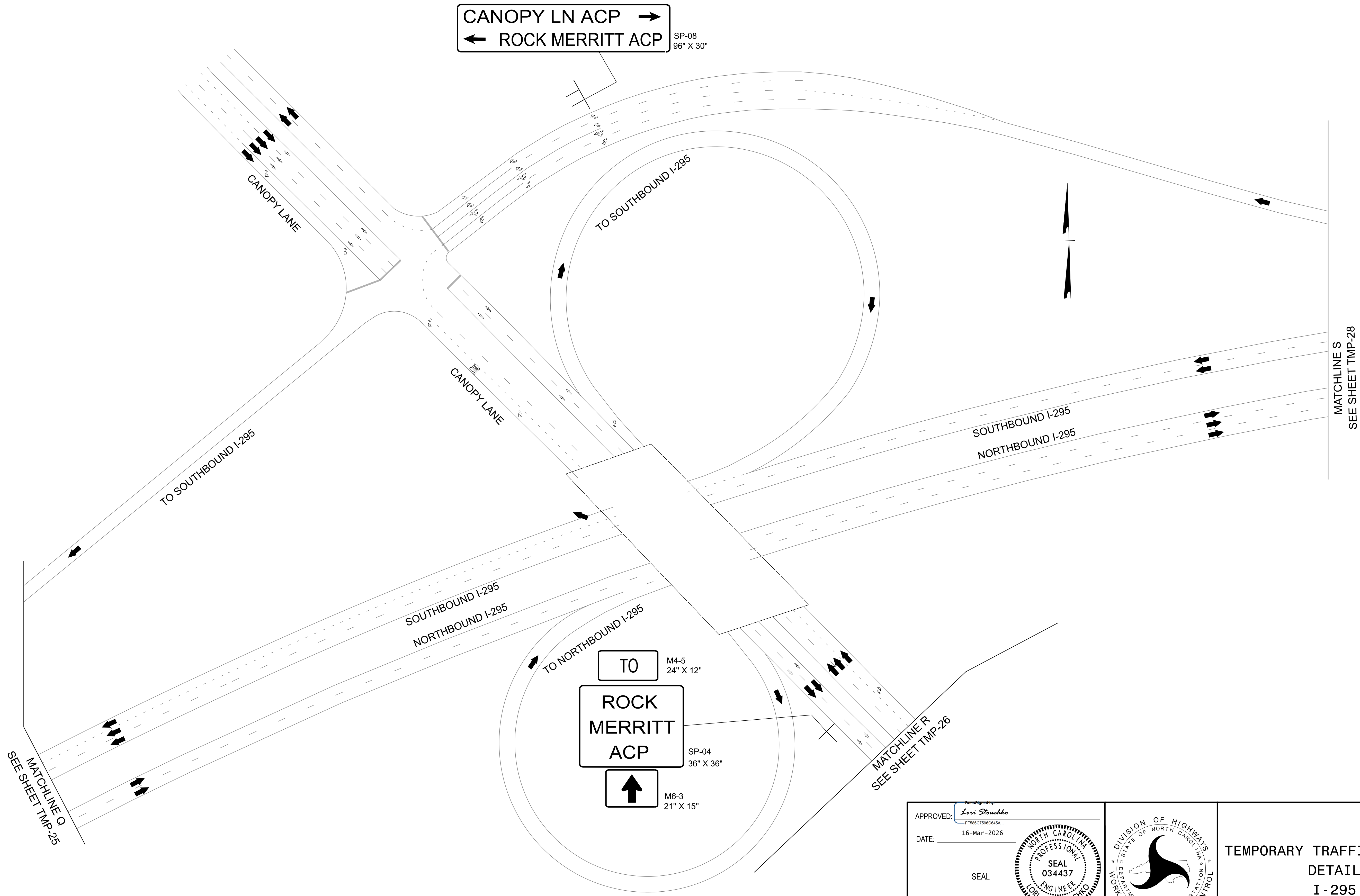
DOCUMENT NOT CONSIDERED FINAL
UNLESS ALL SIGNATURES COMPLETED

PROJ. REFERENCE NO.	SHEET NO.
49218.26	TMP-27

PLANS PREPARED FOR THE NCDOT BY:

M MOTT MACDONALD I & E, LLC
 1101 HAYNES STREET, SUITE 101
 RALEIGH, NC 27604

M MOTT MACDONALD
 NC LICENSE NO. F-0669



1/30/2026
 G:\501100545 ICE_NCDOT_AAE_TCP_Proj\Gruber Bridge\wz\TMP_27_I-295 Signing.dgn
 User:STO86227


APPROVED: *Lois Stouchko*
FF586C7586C645A...

DATE: 16-Mar-2026

SEAL

PROFESSIONAL SEAL
 034437
 ENGINEER
 LOIS D. STOUCHKO

**DOCUMENT NOT CONSIDERED FINAL
 UNLESS ALL SIGNATURES COMPLETED**



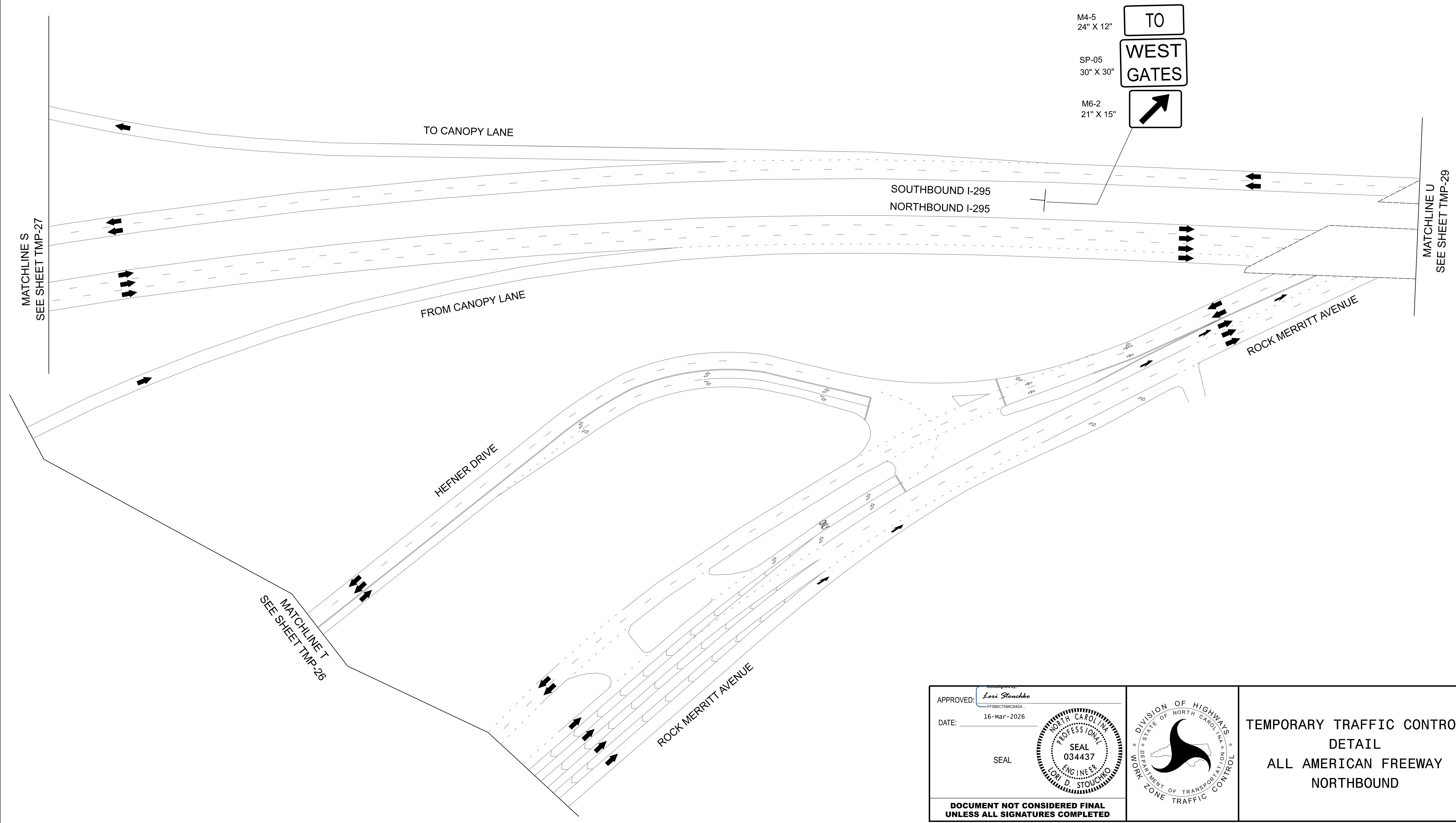
**TEMPORARY TRAFFIC CONTROL
 DETAIL
 I-295**

PROJ. REFERENCE NO.	SHEET NO.
49218.26	TMP-28

PLANS PREPARED FOR THE NCDOT BY:

M MOTT MACDONALD I & E, LLC
 1101 HAYNES STREET, SUITE 101
 RALEIGH, NC 27604

M MOTT MACDONALD
 NC LICENSE NO. F-0669




1/30/2026
 G:\501100545 ICE_NCDOT_AAE_TCP\Proj\Gruber Bridge\wz\TMP_28_L-295 Signing.dgn
 User:STO86227

APPROVED: *Levi Stouchko*
 FF586C7586C45A

DATE: 16-Mar-2026

SEAL

**DOCUMENT NOT CONSIDERED FINAL
 UNLESS ALL SIGNATURES COMPLETED**



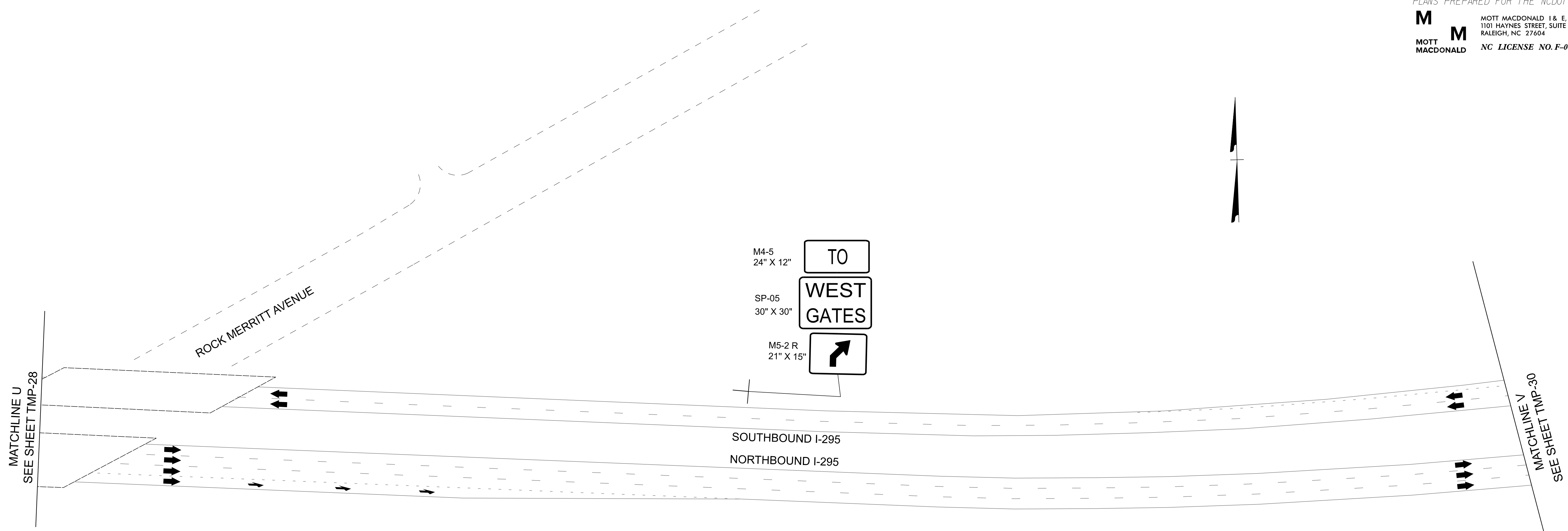
**TEMPORARY TRAFFIC CONTROL
 DETAIL
 ALL AMERICAN FREEWAY
 NORTHBOUND**

PROJ. REFERENCE NO.	SHEET NO.
49218.26	TMP-29

PLANS PREPARED FOR THE NCDOT BY:

M MOTT MACDONALD I & E, LLC
 1101 HAYNES STREET, SUITE 101
 RALEIGH, NC 27604



M MOTT MACDONALD
 NC LICENSE NO. F-0669



1/30/2026
 G:\501100545 ICE_NCDOT_AAE_TCP\Proj\Gruber Bridge\wz\TMP_29_I-295_Signing.dgn
 User:ST086227

APPROVED: *Levi Stouchko*
 FF586C7586C45A
 DATE: 16-Mar-2026

SEAL



TEMPORARY TRAFFIC CONTROL
 DETAIL
 I-295

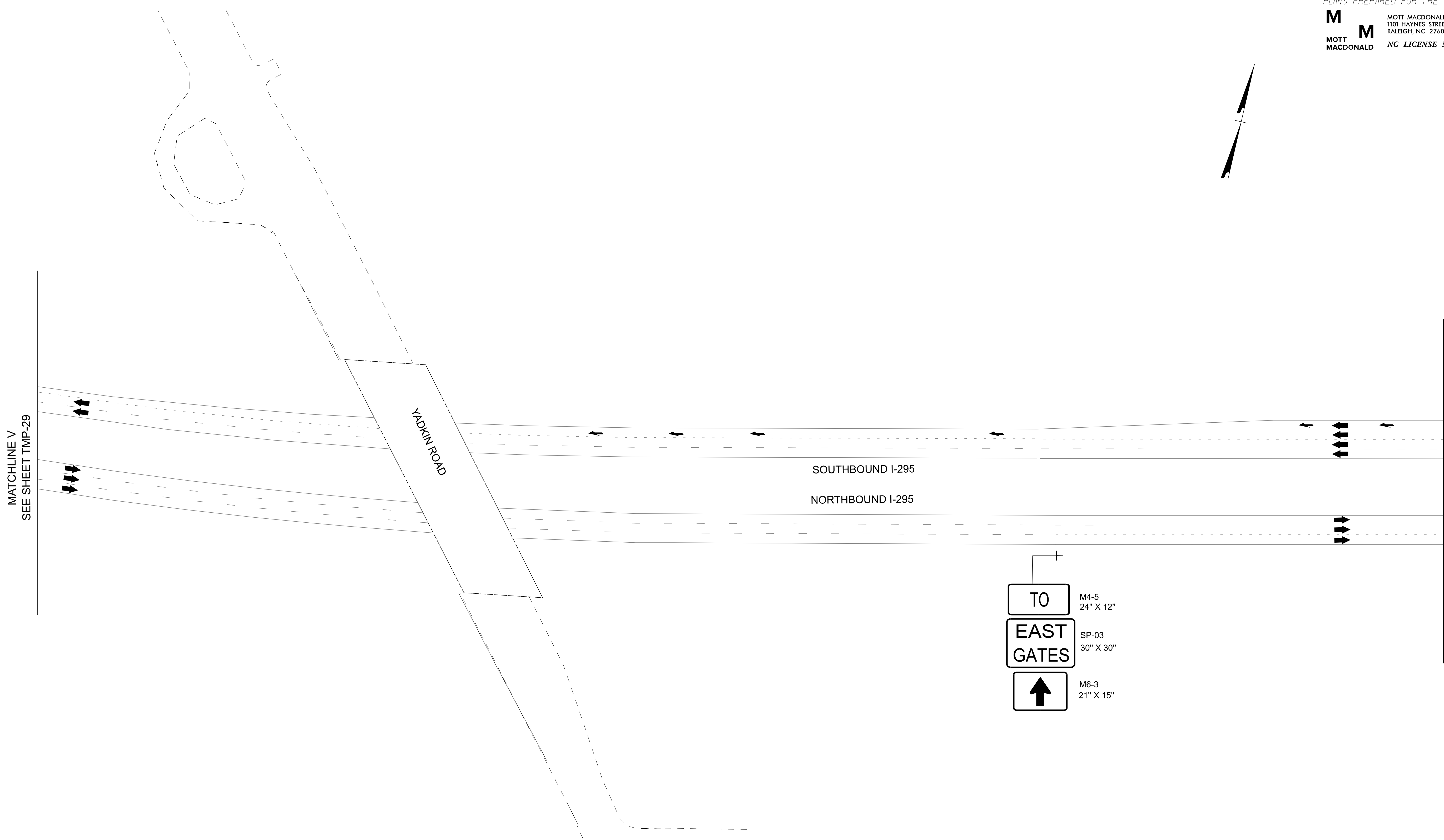

**DOCUMENT NOT CONSIDERED FINAL
 UNLESS ALL SIGNATURES COMPLETED**

PROJ. REFERENCE NO.	SHEET NO.
49218.26	TMP-30

PLANS PREPARED FOR THE NCDOT BY:

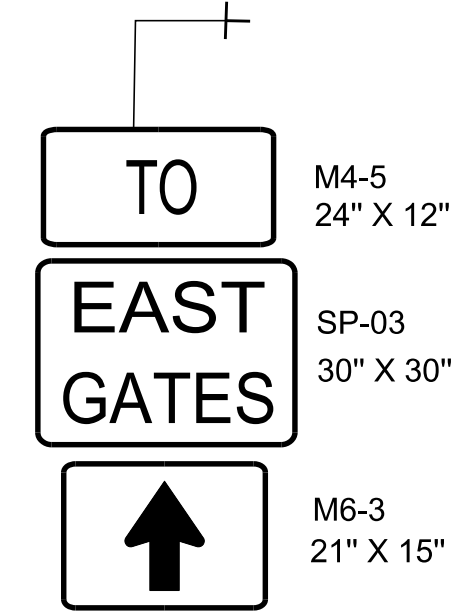
M MOTT MACDONALD I & E, LLC
 1101 HAYNES STREET, SUITE 101
 RALEIGH, NC 27604

M MOTT MACDONALD
 NC LICENSE NO. F-0669



MATCHLINE V
SEE SHEET TMP-29

MATCHLINE W
SEE SHEET TMP-31




1/30/2026
G:\501100545 ICE_NCDOT_AAE_TCP\Proj\Gruber Bridge\wz\TMP_30_I-295 Signing.dgn
User:STO86227

APPROVED: *Levi Stouchko*
FF586C7586C645A

DATE: 16-Mar-2026

SEAL



TEMPORARY TRAFFIC CONTROL
 DETAIL
 I-295

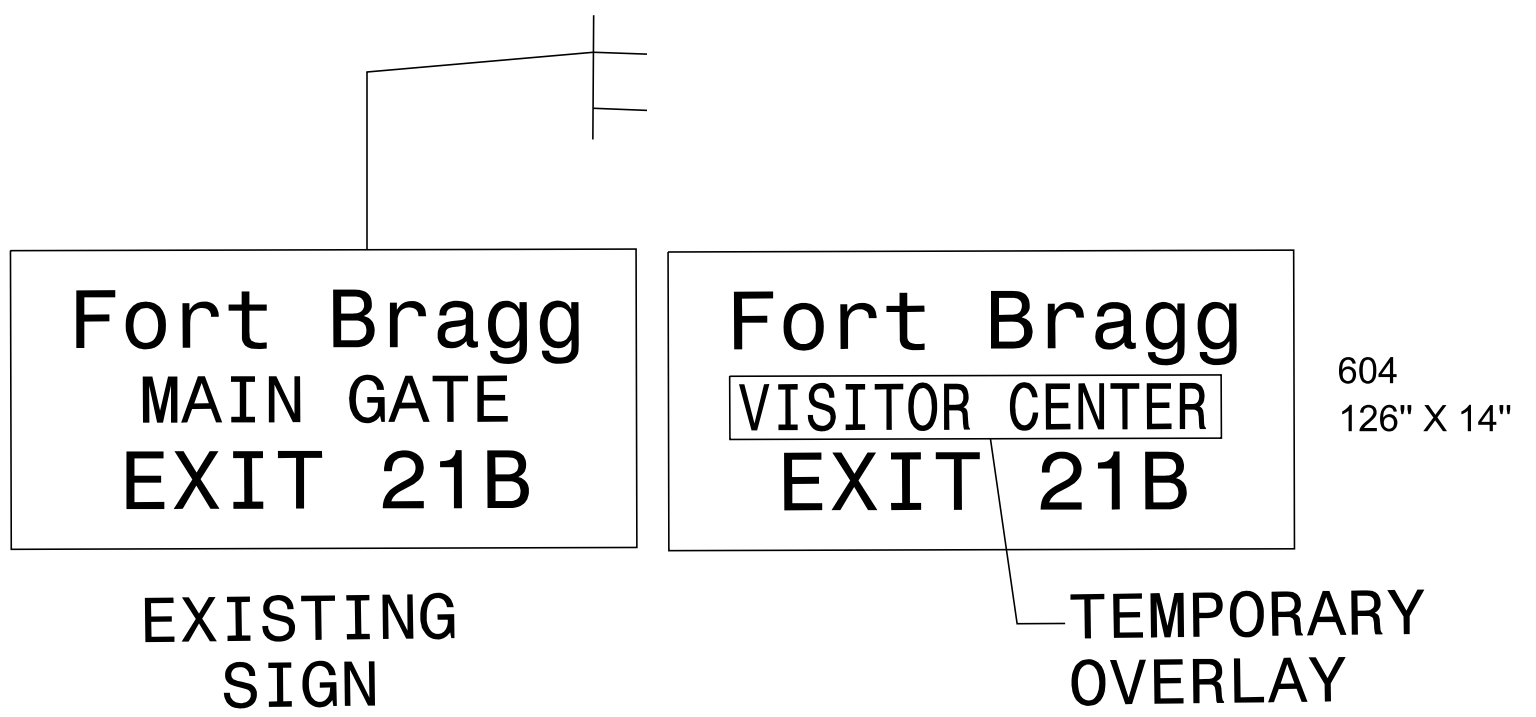
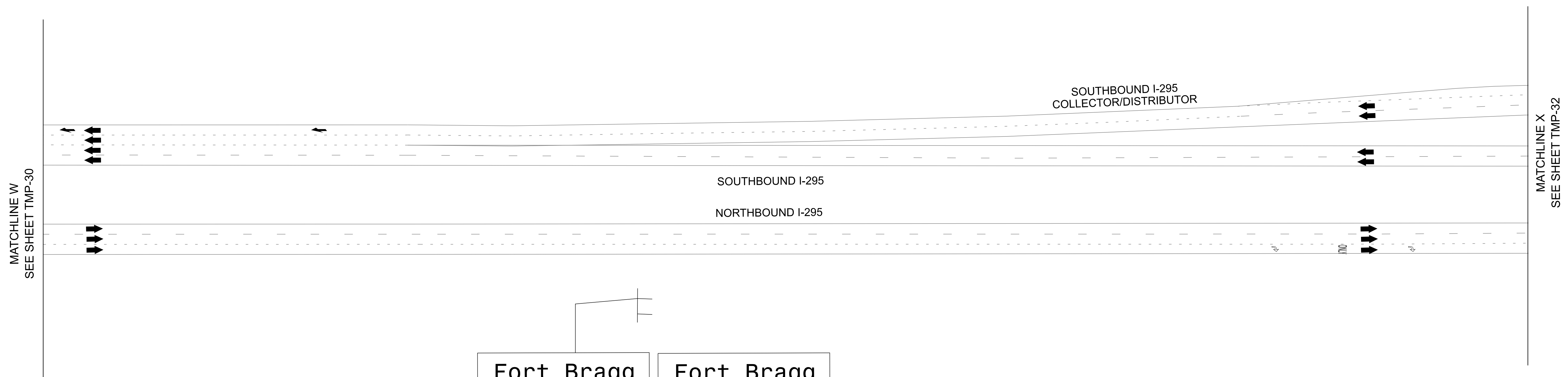

DOCUMENT NOT CONSIDERED FINAL
UNLESS ALL SIGNATURES COMPLETED

PROJ. REFERENCE NO.	SHEET NO.
49218.26	TMP-31

PLANS PREPARED FOR THE NCDOT BY:



M MOTT MACDONALD I & E, LLC
 1101 HAYNES STREET, SUITE 101
 RALEIGH, NC 27604

M MOTT MACDONALD
 NC LICENSE NO. F-0669



COVER "MAIN GATE"
 OF EXISTING OVERHEAD
 SIGN WITH TEMPORARY
 OVERLAY AS SHOWN

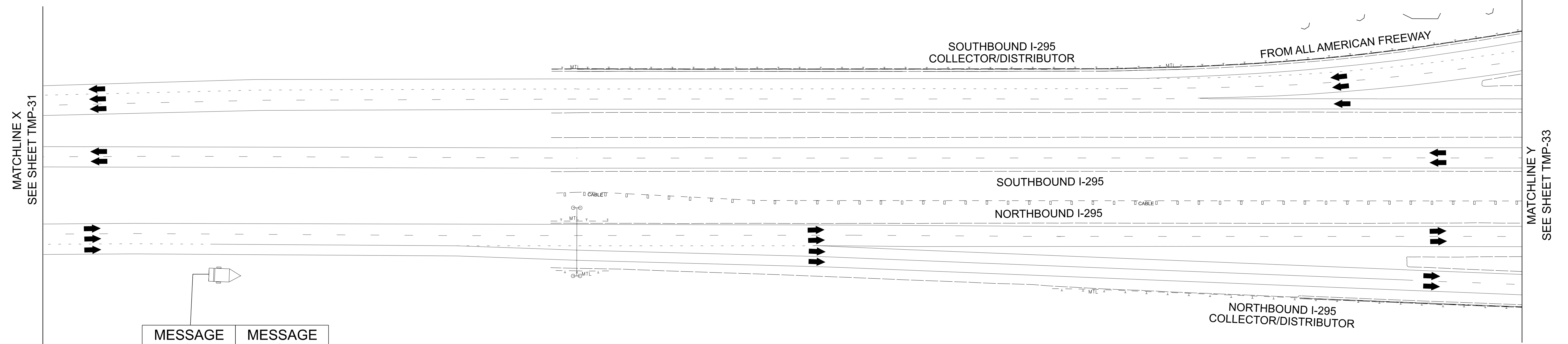

2/4/2026
 G:\501100545 ICE_NCDOT_AAE_TCP\Proj\Gruber Bridge\wz\TMP_31_I-295 Signing.dgn
 User:ST086227

APPROVED: <i>Levi Stouchko</i> <small>FF586C7586C645A</small> DATE: 16-Mar-2026 SEAL 		TEMPORARY TRAFFIC CONTROL DETAIL I-295
DOCUMENT NOT CONSIDERED FINAL UNLESS ALL SIGNATURES COMPLETED		

PROJ. REFERENCE NO.	SHEET NO.
49218.26	TMP-32



PLANS PREPARED FOR THE NCDOT BY:

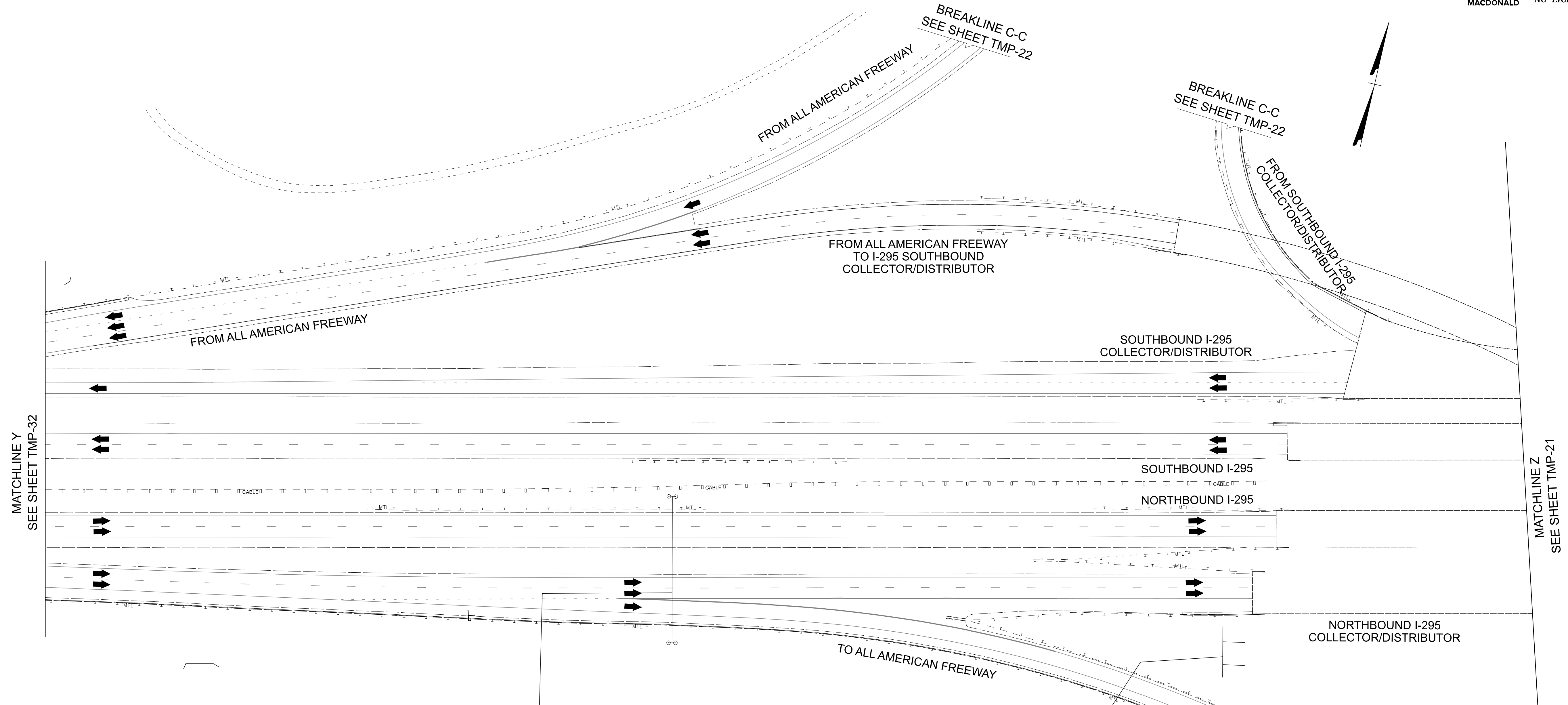
M MOTT MACDONALD I & E, LLC
 1101 HAYNES STREET, SUITE 101
 RALEIGH, NC 27604
M NC LICENSE NO. F-0669



MESSAGE NO. 1	MESSAGE NO. 2
MAIN GATE CLOSED	VISITOR CENTER EXIT 21B
CHANGEABLE MESSAGE SIGN	

1/30/2026
 G:\501100545 ICE_NCDOT_AAE_TCP\Proj\Gruber Bridge\wz\TMP_32_L-295 Signing.dgn
 User:STO86227

APPROVED: <i>Levi Stouchko</i> <small>FF586C7586C45A</small> DATE: 16-Mar-2026 SEAL 		TEMPORARY TRAFFIC CONTROL DETAIL I-295
DOCUMENT NOT CONSIDERED FINAL UNLESS ALL SIGNATURES COMPLETED		



MATCHLINE Y
SEE SHEET TMP-32

MATCHLINE Z
SEE SHEET TMP-21

<p>EXIT 21B</p> <p>Fort Bragg MAIN GATE 1/2 MILE</p> <p>EXISTING SIGN</p>	<p>EXIT 21B</p> <p>Fort Bragg VISITOR CENTER 1/2 MILE</p> <p>TEMPORARY OVERLAY</p>
--	---

605
151" X 16"

<p>EXIT 21B</p> <p>Fort Bragg MAIN GATE</p> <p>EXISTING SIGN</p>	<p>EXIT 21B</p> <p>Fort Bragg VISITOR CENTER</p> <p>TEMPORARY OVERLAY</p>
---	--

606
126" X 14"

COVER "MAIN GATE"
OF EXISTING OVERHEAD
SIGN WITH TEMPORARY
OVERLAY AS SHOWN


COVER "MAIN GATE"
OF EXISTING OVERHEAD
SIGN WITH TEMPORARY
OVERLAY AS SHOWN

APPROVED: *Lois Stouchko*
FF586C7586C45A

DATE: 16-Mar-2026

SEAL

DOCUMENT NOT CONSIDERED FINAL
UNLESS ALL SIGNATURES COMPLETED



TEMPORARY TRAFFIC CONTROL
DETAIL
I-295

2/4/2026
 G:\501100545 ICE_NCDOT_AAE_TCPA_Proj\Gruber Bridge\wz\TMP_33_I-295_Signing.dgn
 User:STOUCHEK

EXIT 21B
Fort Bragg
MAIN GATE →

EXISTING SIGN

EXIT 21B
Fort Bragg
VISITOR CENTER →

TEMPORARY OVERLAY

607
151" X 16"

COVER "MAIN GATE"
OF EXISTING OVERHEAD
SIGN WITH TEMPORARY
OVERLAY AS SHOWN

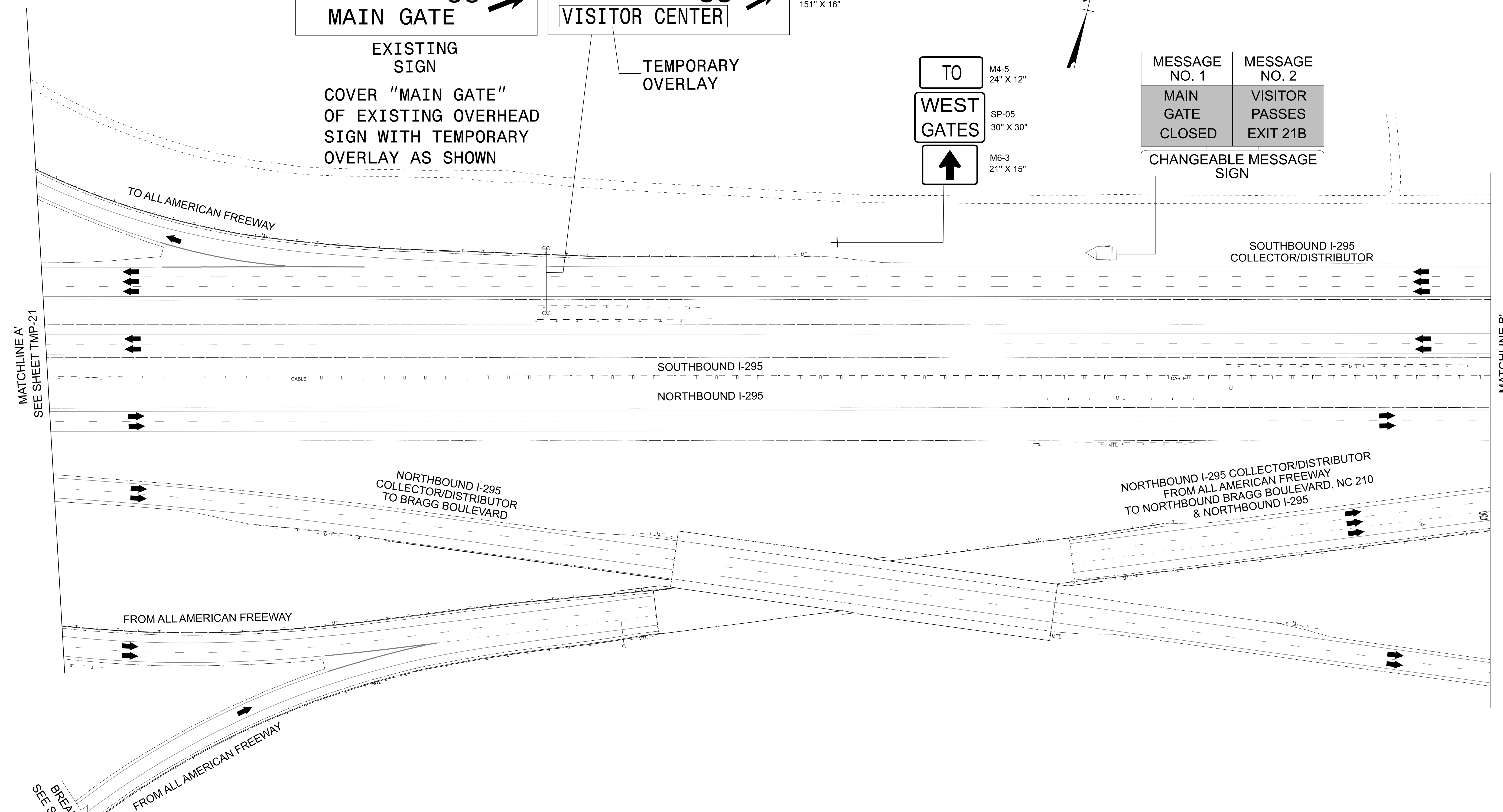
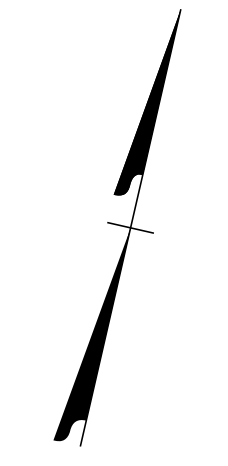
TO M4-5
24" X 12"

WEST GATES SP-05
30" X 30"

↑ M6-3
21" X 15"

MESSAGE NO. 1	MESSAGE NO. 2
MAIN GATE CLOSED	VISITOR PASSES EXIT 21B

CHANGEABLE MESSAGE SIGN



MATCHLINE A
SEE SHEET TMP-21

MATCHLINE B
SEE SHEET TMP-35

BREAKLINE A-A
SEE SHEET TMP-20

2/4/2026
G:\501100545 ICE_NCDOT_AAE_TCP\Proj\Gruber Bridge\wz\TMP_34_I-295 Signing.dgn
User:ST086227


APPROVED: *Levi Stouchko*
FF586C7586C645A

DATE: 16-Mar-2026

SEAL

SEAL

DOCUMENT NOT CONSIDERED FINAL
UNLESS ALL SIGNATURES COMPLETED

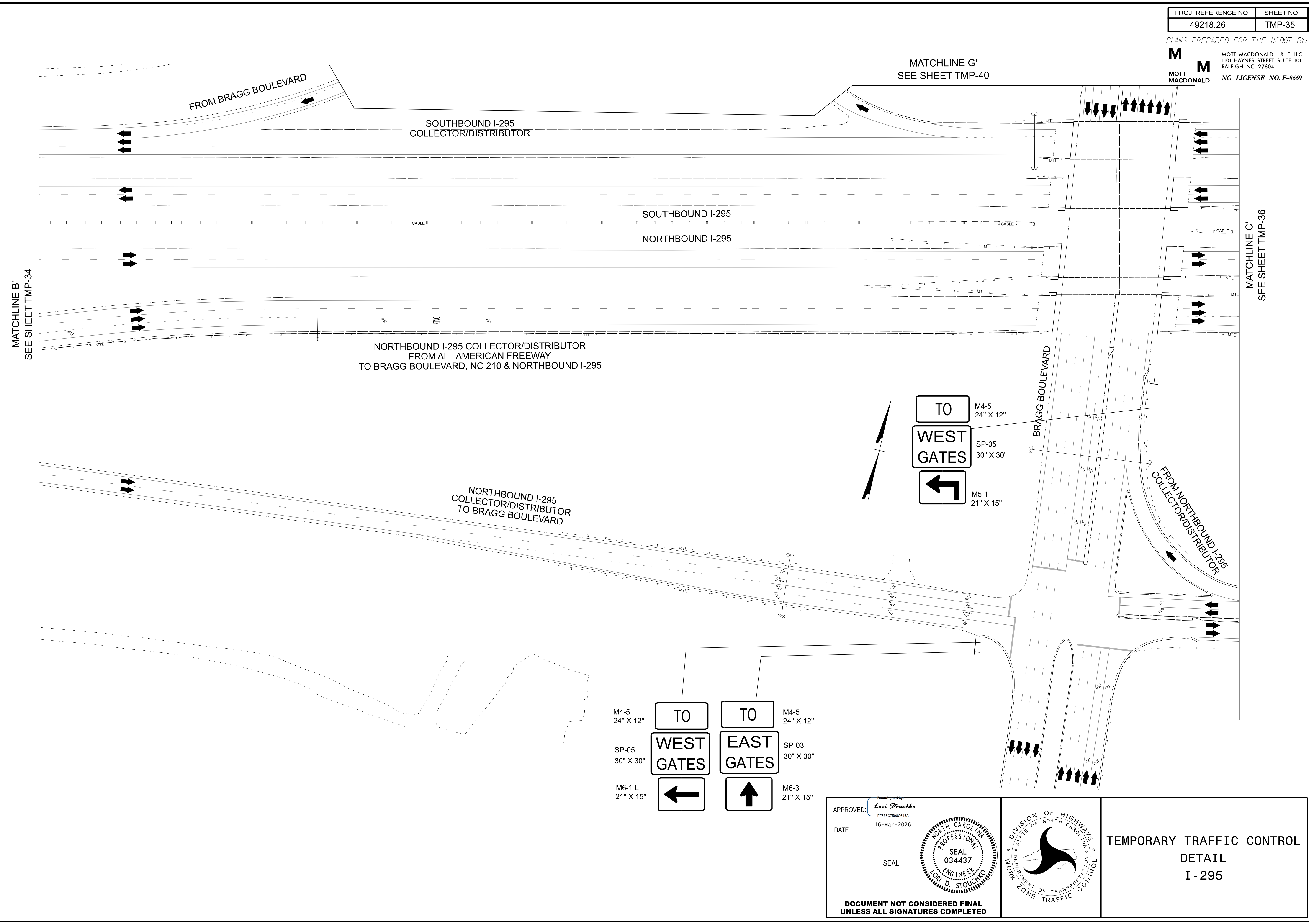


TEMPORARY TRAFFIC CONTROL
DETAIL
I-295

PROJ. REFERENCE NO.	SHEET NO.
49218.26	TMP-35


PLANS PREPARED FOR THE NCDOT BY:

M M
MOTT MACDONALD
 MOTT MACDONALD I & E, LLC
 1101 HAYNES STREET, SUITE 101
 RALEIGH, NC 27604
 NC LICENSE NO. F-0669



1/30/2026
G:\501100545 ICE_NCDOT_AAE_TCP\Proj\Gruber Bridge\wz\TMP_35_I-295_Signing.dgn
User:STO86227

APPROVED: *Lois Stoucho*
 DATE: 16-Mar-2026
 SEAL

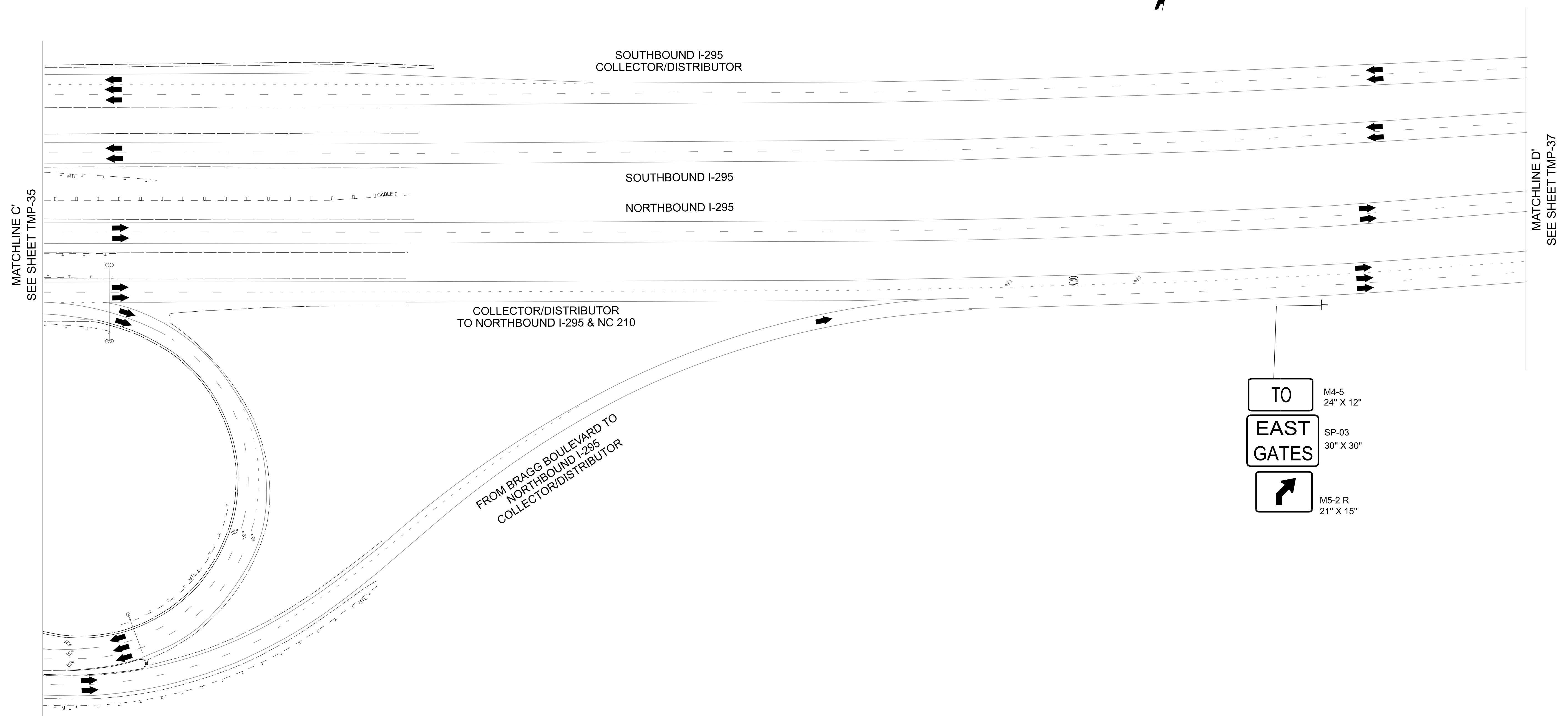



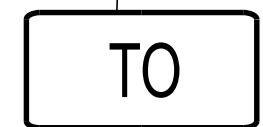


TEMPORARY TRAFFIC CONTROL
DETAIL
I-295

DOCUMENT NOT CONSIDERED FINAL
UNLESS ALL SIGNATURES COMPLETED

PROJ. REFERENCE NO.	SHEET NO.
49218.26	TMP-36

PLANS PREPARED FOR THE NCDOT BY:
M MOTT MACDONALD I & E, LLC
 1101 HAYNES STREET, SUITE 101
 RALEIGH, NC 27604
M MOTT MACDONALD NC LICENSE NO. F-0669

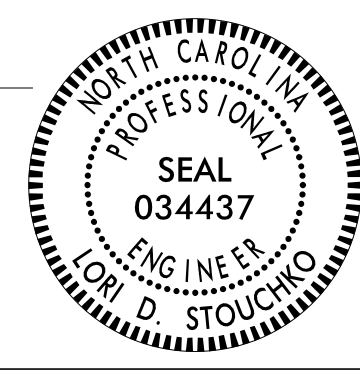



-  TO M4-5 24" X 12"
-  EAST GATES SP-03 30" X 30"
-  M5-2 R 21" X 15"

1/30/2026
 G:\501100545 ICE_NCDOT_AAE_TCP\Proj\Gruber Bridge\wz\TMP_36_I-295_Signing.dgn
 User:STO86227

APPROVED: *Levi Stouchko*
FF586C7586C45A
 DATE: 16-Mar-2026

SEAL

TEMPORARY TRAFFIC CONTROL
 DETAIL
 I-295

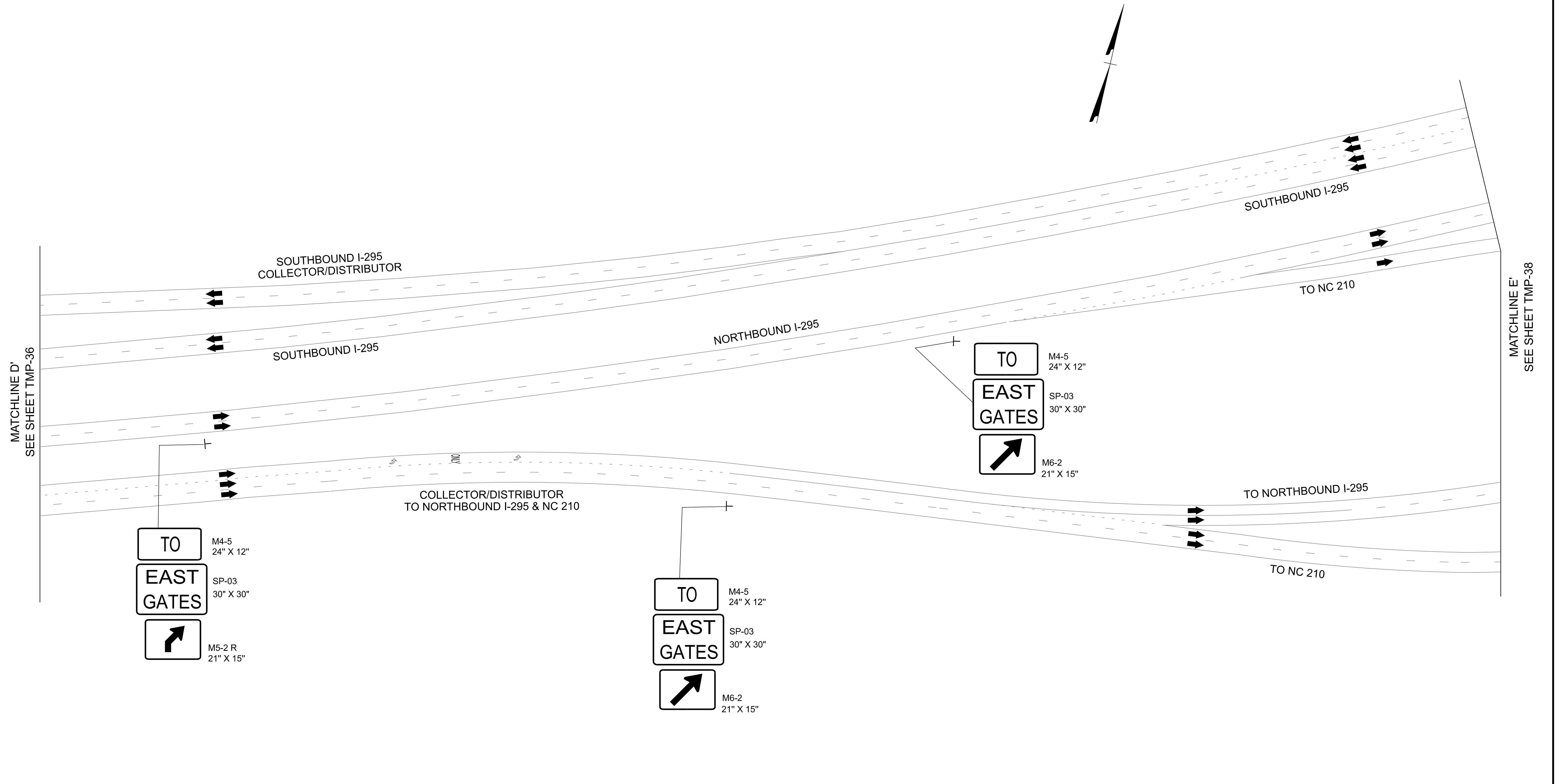
**DOCUMENT NOT CONSIDERED FINAL
 UNLESS ALL SIGNATURES COMPLETED**

PROJ. REFERENCE NO.	SHEET NO.
49218.26	TMP-37

PLANS PREPARED FOR THE NCDOT BY:

M MOTT MACDONALD I & E, LLC
 1101 HAYNES STREET, SUITE 101
 RALEIGH, NC 27604

M MOTT MACDONALD
 NC LICENSE NO. F-0669




1/30/2026
G:\501100545 ICE_NCDOT_AAE_TCP\Proj\Gruber Bridge\wz\TMP_37_I-295_Signing.dgn
User:ST086227

APPROVED: *Levi Stouchko*
FF586C7586C45A...

DATE: 16-Mar-2026

SEAL

**DOCUMENT NOT CONSIDERED FINAL
 UNLESS ALL SIGNATURES COMPLETED**



**TEMPORARY TRAFFIC CONTROL
 DETAIL
 I-295**

PROJ. REFERENCE NO.	SHEET NO.
49218.26	TMP-38

PLANS PREPARED FOR THE NCDOT BY:

M MOTT MACDONALD I & E, LLC
 1101 HAYNES STREET, SUITE 101
 RALEIGH, NC 27604

M MOTT MACDONALD
 NC LICENSE NO. F-0669

Fort Bragg
MAIN GATE
EXIT 21B

Fort Bragg
VISITOR CENTER
EXIT 21B

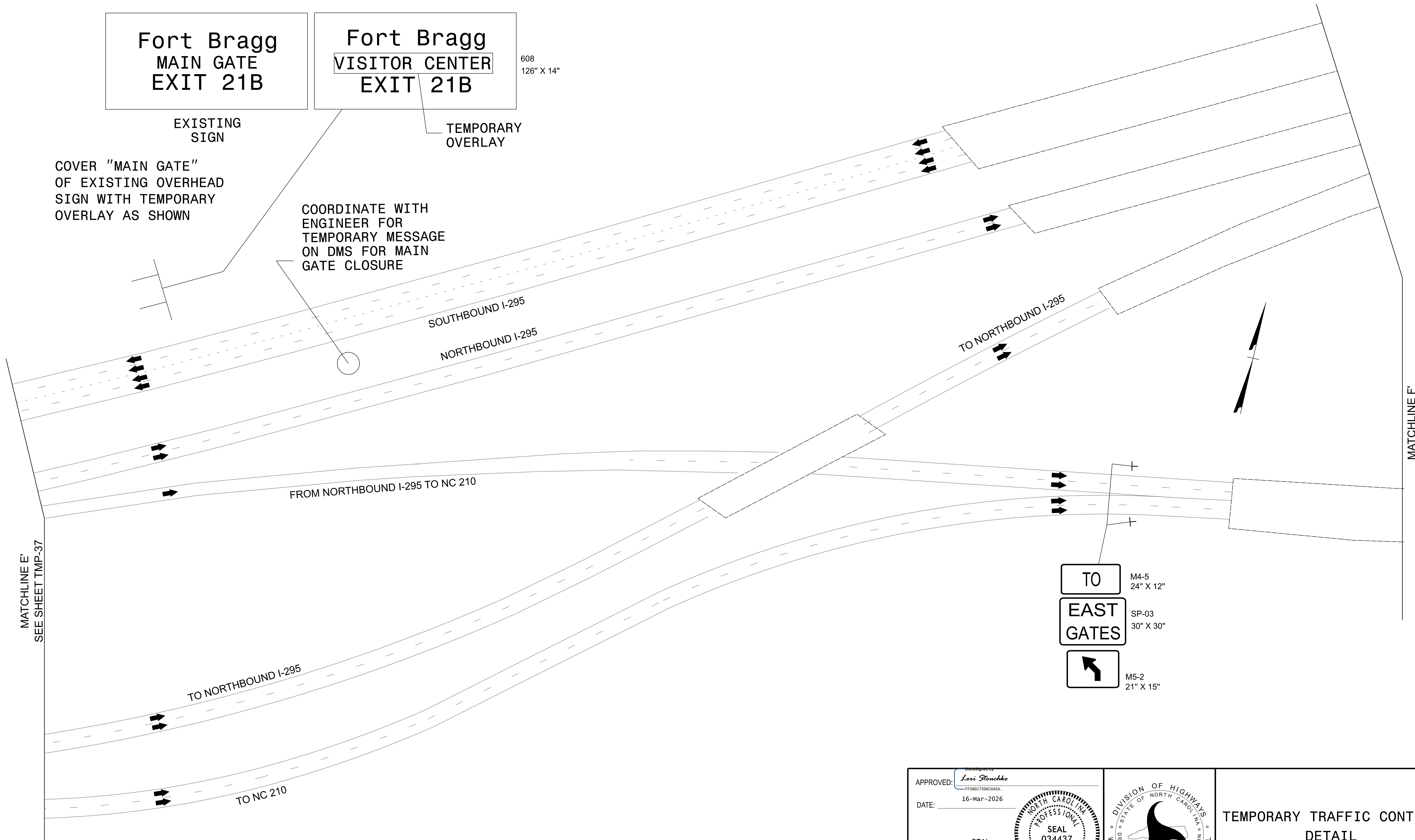
608
126" X 14"

EXISTING
SIGN

TEMPORARY
OVERLAY

COVER "MAIN GATE"
OF EXISTING OVERHEAD
SIGN WITH TEMPORARY
OVERLAY AS SHOWN

COORDINATE WITH
ENGINEER FOR
TEMPORARY MESSAGE
ON DMS FOR MAIN
GATE CLOSURE




2/4/2026
G:\501100545 ICE_NCDOT_AAE_TCPA_Proj\Gruber Bridge\wz\TMP_38_I-295_Signing.dgn
User:STO86227

APPROVED: *Lois Stouchko*
 FF586C7586C45A

DATE: 16-Mar-2026

SEAL

SEAL
 NORTH CAROLINA
 PROFESSIONAL
 ENGINEER
 LOIS D. STOUCHKO

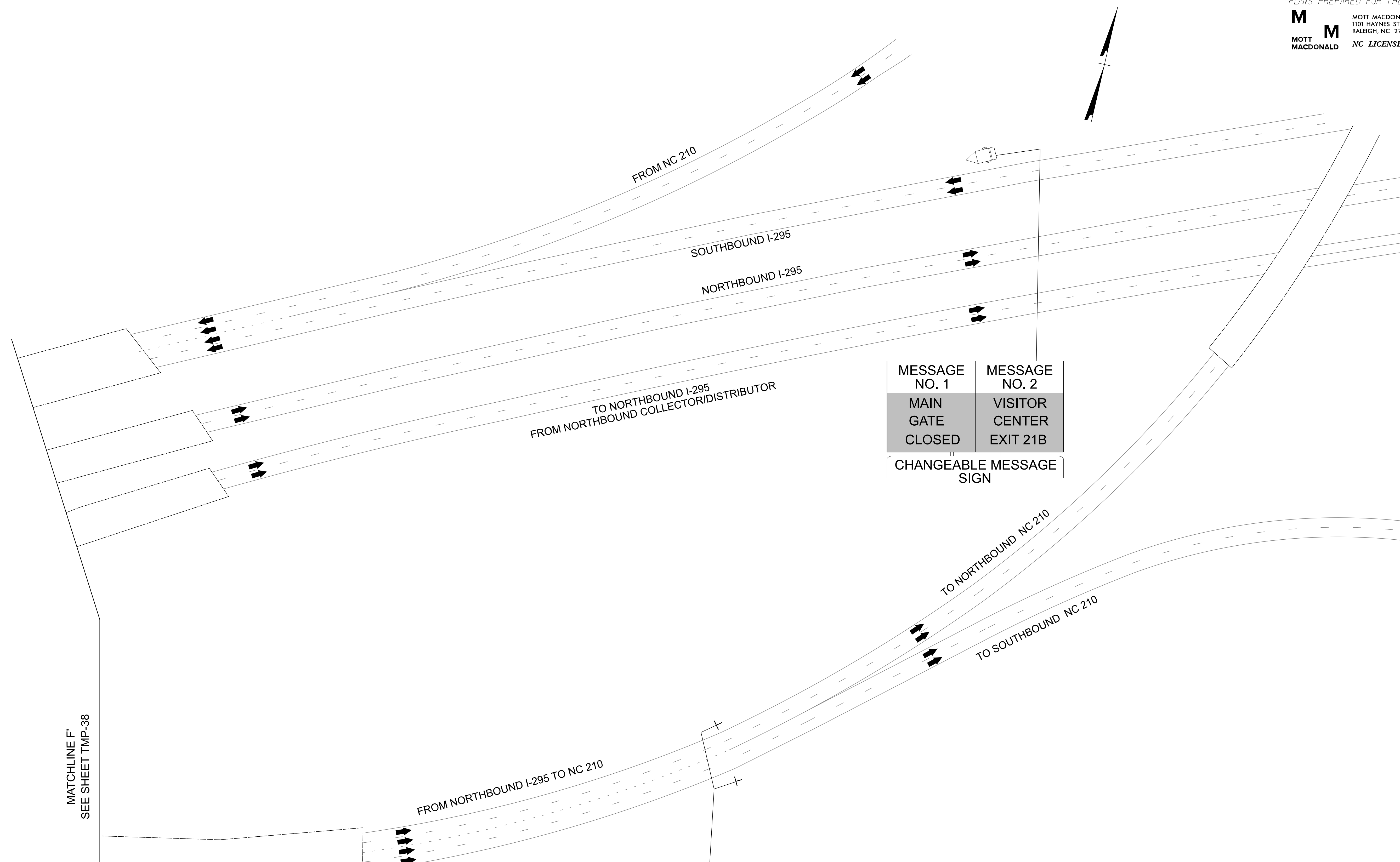


TEMPORARY TRAFFIC CONTROL
 DETAIL
 I-295

DOCUMENT NOT CONSIDERED FINAL
UNLESS ALL SIGNATURES COMPLETED

PROJ. REFERENCE NO.	SHEET NO.
49218.26	TMP-39

PLANS PREPARED FOR THE NCDOT BY:
M MOTT MACDONALD I & E, LLC
 1101 HAYNES STREET, SUITE 101
 RALEIGH, NC 27604
M MOTT MACDONALD NC LICENSE NO. F-0669




MESSAGE NO. 1	MESSAGE NO. 2
MAIN GATE CLOSED	VISITOR CENTER EXIT 21B
CHANGEABLE MESSAGE SIGN	

MATCHLINE F'
SEE SHEET TMP-38

TO	M4-5 24" X 12"
EAST GATES	SP-03 30" X 30"
	M5-2 21" X 15"

APPROVED: *Levi Stouchko*
FF586C7586C45A...
 DATE: 16-Mar-2026
 SEAL
**DOCUMENT NOT CONSIDERED FINAL
 UNLESS ALL SIGNATURES COMPLETED**



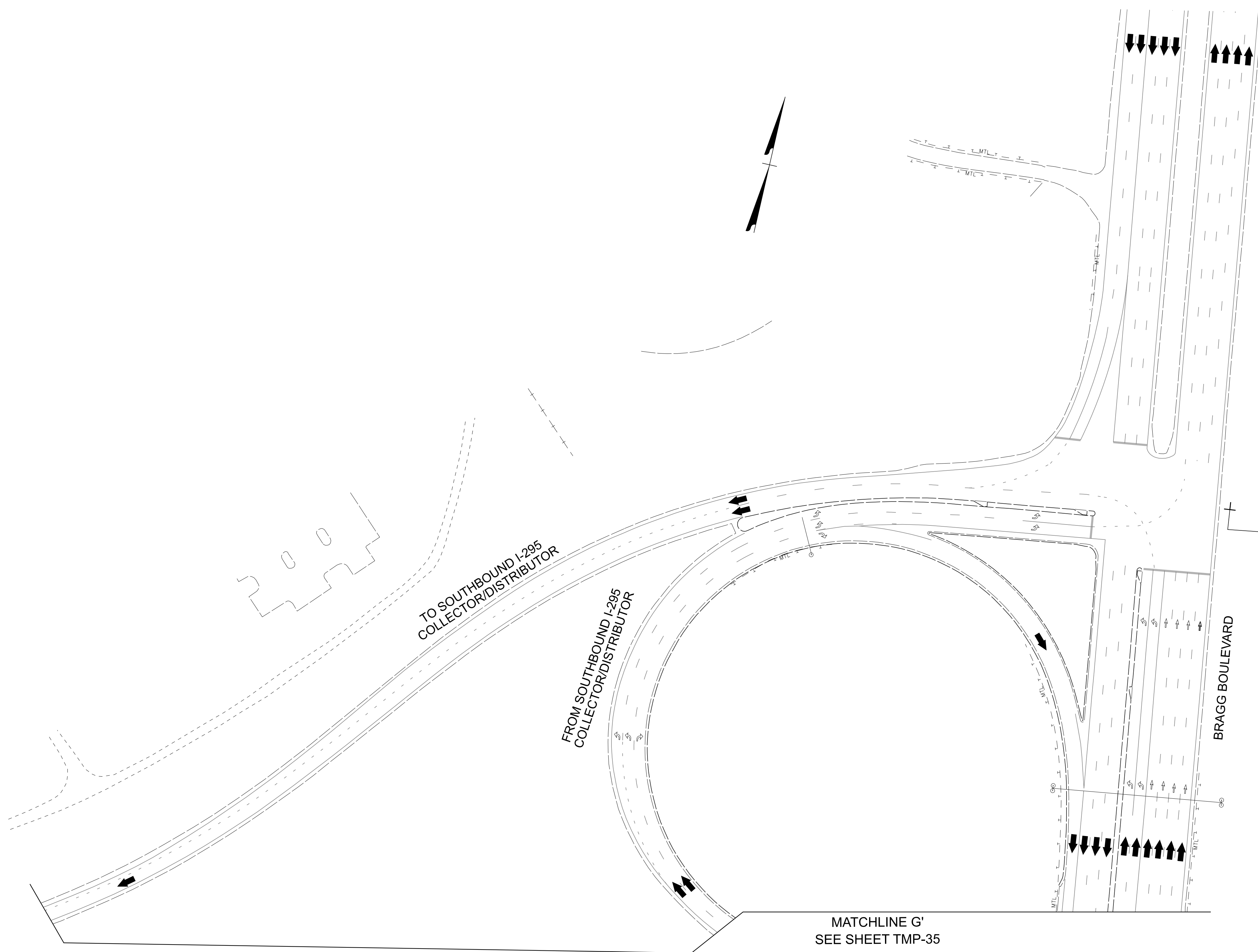
TEMPORARY TRAFFIC CONTROL
 DETAIL
 I-295




1/30/2026
 G:\501100545 ICE_NCDOT_AAE_TCPA_Proj\Gruber Bridge\wz\TMP_39_I-295_Signing.dgn
 User:ST086227

PROJ. REFERENCE NO.	SHEET NO.
49218.26	TMP-40

PLANS PREPARED FOR THE NCDOT BY:

M MOTT MACDONALD I & E, LLC
 1101 HAYNES STREET, SUITE 101
 RALEIGH, NC 27604
M NC LICENSE NO. F-0669
 MOTT MACDONALD




-  TO M4-5 24" X 12"
-  WEST GATES SP-05 30" X 30"
-  ← M6-1 L 21" X 15"


1/30/2026
 G:\501100545 ICE_NCDOT_AAE_TCP\Proj\Gruber Bridge\wz\TMP_40_I-295 Signing.dgn
 User:ST086227

APPROVED: *Levi Stouchko*
FF586C7586C645A...
 DATE: 16-Mar-2026

SEAL



**DOCUMENT NOT CONSIDERED FINAL
 UNLESS ALL SIGNATURES COMPLETED**



**TEMPORARY TRAFFIC CONTROL
 DETAIL
 I-295**