PROJECT REFERENCE NO.	SHEET NO.
U-5302	Sig. 15.0

PHASING DIAGRAM

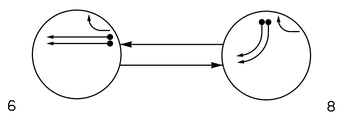

PHASING DIAGRAM DETECTION LEGEND

- DETECTED MOVEMENT
- UNDETECTED MOVEMENT (OVERLAP)
- UNSIGNALIZED MOVEMENT
- PEDESTRIAN MOVEMENT

TABLE OF OPERATION

SIGNAL FACE	PHASE 6	PHASE 8	FLASH
61	↑	R	R
62	G	R ↗	R
81, 82, 83	R	→	R

SE-PAC 2070 LOOP & DETECTOR UNIT INSTALLATION CHART

INDUCTIVE LOOPS						DETECTOR PROGRAMMING																
							TIMING		OPERATION MODE											STATUS	
ZONE	SIZE (ft)	TURNS	DIST. FROM STOPBAR (ft)	NEW	EXISTING	ASSIGNED PHASE	DELAY	EXTEND (STRETCH)	0 VEHICLE	1 PEDESTRIAN	2 1 CALL	3 STOP A	4 STOP B	5 PROT/PER LEFT	6 PROT/PER THROUGH	7 AND	SWITCH	SYSTEM LOOPS	NEW	EXISTING
6A	6X6	*	300	X	-	6	- SEC.	- SEC.	X	-	-	-	-	-	-	-	-	-	*	-
6B	6X6	*	300	X	-	6	- SEC.	- SEC.	X	-	-	-	-	-	-	-	-	-	*	-
8A	6X40	*	0	X	-	8	15.0 SEC.	- SEC.	X	-	-	-	-	-	-	-	-	-	*	-
8B	6X40	*	0	X	-	8	15.0 SEC.	- SEC.	X	-	-	-	-	-	-	-	-	-	*	-

* Non-intrusive detection zone.

2 Phase
Fully Actuated
(Raleigh Signal System)

NOTES

1. Refer to "Roadway Standard Drawings NCDOT" dated January 2024 and "Standard Specifications for Roads and Structures" dated January 2024.
2. Do not program signal for late night flashing operation unless otherwise directed by the Engineer.
3. Set all detector units to presence mode.
4. Locate new cabinet so as not to obstruct sight distance of vehicles turning right.
5. This intersection uses non-intrusive detection. Install detectors according to the manufacturer's instructions to achieve the desired detection.
6. Maximum times shown in timing chart are for free-run operation only. Coordinated signal system timing values supersede these values.
7. Program phase 2 as a dummy phase for Ring 1.
8. Program phase 4 as a dummy phase for Ring 1.

SIGNAL FACE I.D.

All Heads L.E.D.

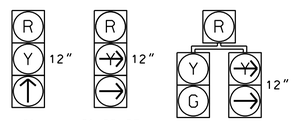

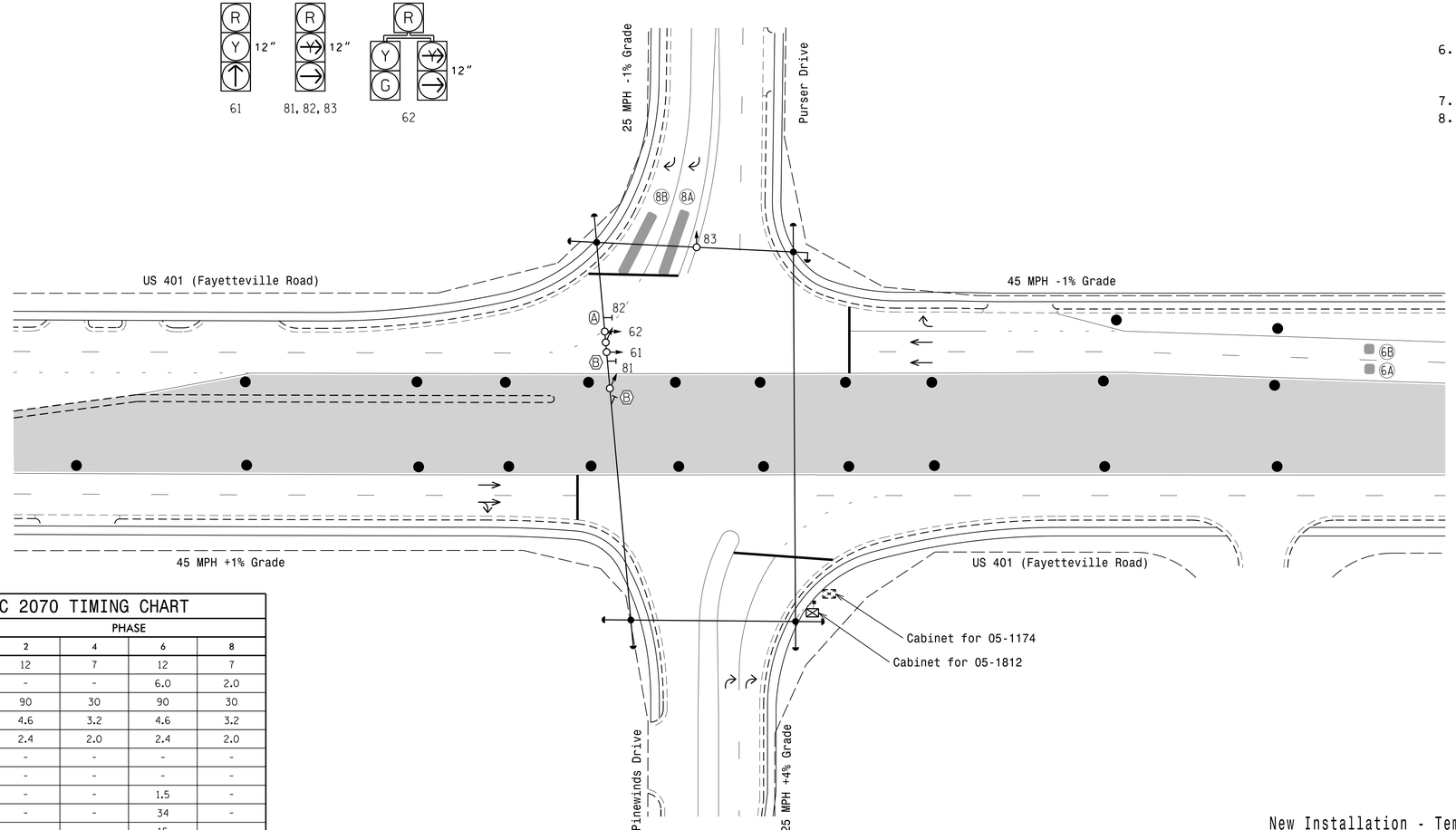

LEGEND

PROPOSED		EXISTING
	Traffic Signal Head	
	Modified Signal Head	N/A
	Sign	
	Pedestrian Signal Head	
	Signal Pole with Guy	
	Signal Pole with Sidewalk Guy	
	Inductive Loop Detector	
	Controller & Cabinet	
	Junction Box	
	2-in Underground Conduit	
N/A	Right of Way	
	Directional Arrow	
	Non-Intrusive Detection Zone	
	Construction Zone	
	Construction Zone Drums	
A	Street Name Sign (D3-1)	A
B	No Left Turn Sign (R3-2)	B

SE-PAC 2070 TIMING CHART

FEATURE	PHASE 2	PHASE 4	PHASE 6	PHASE 8
Min Green *	12	7	12	7
Passage Gap *	-	-	6.0	2.0
Maximum Green *	90	30	90	30
Yellow Change	4.6	3.2	4.6	3.2
Red Clear	2.4	2.0	2.4	2.0
Walk *	-	-	-	-
Pedestrian Clear	-	-	-	-
Added Initial *	-	-	1.5	-
Maximum Initial *	-	-	34	-
Time Before Reduction *	-	-	15	-
Time To Reduce *	-	-	30	-
Minimum Gap	-	-	3.0	-
Recall Mode	-	-	MIN RECALL	-
Vehicle Call Memory	-	-	LOCK	NON-LOCK
Dual Entry	-	-	-	-
Simultaneous Gap	ON	ON	ON	ON

* These values may be field adjusted. Do not adjust Min Green and Extension times for phases 2 and 6 lower than what is shown. Min Green for all other phases should not be lower than 4 seconds.

New Installation - Temporary Design (TMP Phase II)

DOCUMENT NOT CONSIDERED FINAL UNLESS ALL SIGNATURES COMPLETED

Prepared In the Offices of:
Transportation Mobility and Safety Division
Signal Design Section
750 N.Greenfield Pkwy,Garner,NC 27529

US 401 SB (Fayetteville Road) at Purser Drive

Division 5 Wake County Raleigh

PLAN DATE: February 2025 REVIEWED BY:
PREPARED BY: J.A. Lohr REVIEWED BY:

REVISIONS	INIT.	DATE

SCALE 0 40 1"=40'

SEAL
NORTH CAROLINA PROFESSIONAL SEAL 026486 ENGINEER ROBERT J. ZIEMBA

DocuSigned by: 03/27/2025
DATE

SIG. INVENTORY NO. 05-1812T

27-MAR-2025 07:58
R:\Traffic\Corridor\Groups-TEC\ITS&SU\ITS Signals\Signal Design Sections\Central Region\Div 5\U-5302\2025 Updates\051812T_sig_dsn_2025mmdd.dgn
JALOHR