PROJECT REFERENCE NO.	SHEET NO.
U-5302	Sig. 9.0

PHASING DIAGRAM

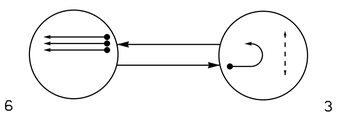

PHASING DIAGRAM DETECTION LEGEND

- DETECTED MOVEMENT
- UNDETECTED MOVEMENT (OVERLAP)
- UNSIGNALIZED MOVEMENT
- PEDESTRIAN MOVEMENT

TABLE OF OPERATION

SIGNAL FACE	PHASE 6	PHASE 3	FLASH
31	R		R
32	R		R
61, 62, 63		R	R
P31, P32	DW	W	DRK

SIGNAL FACE I.D.

All Heads L.E.D.

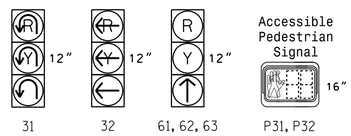

SE-PAC 2070 LOOP & DETECTOR UNIT INSTALLATION CHART

INDUCTIVE LOOPS						DETECTOR PROGRAMMING																	
							TIMING		OPERATION MODE										STATUS				
LOOP NO.	SIZE (ft)	TURNS	DIST. FROM STOPBAR (ft)	NEW	EXISTING	ASSIGNED PHASE	DELAY	EXTEND (STRETCH)	0 VEHICLE	1 PEDESTRIAN	2 1 CALL	3 STOP A	4 STOP B	5 PROT/PER LEFT	6 PROT/PER THROUGH	7 AND	SWITCH	SYSTEM LOOPS	NEW	EXISTING
3A	6X40	2-4-2	0	X	-	3	- SEC.	- SEC.	X	-	-	-	-	-	-	-	-	-	X	-
6A	6X6	5	300	X	-	6	- SEC.	- SEC.	X	-	-	-	-	-	-	-	-	-	X	-
6B	6X6	5	300	X	-	6	- SEC.	- SEC.	X	-	-	-	-	-	-	-	-	-	X	-
6C	6X6	5	300	X	-	6	- SEC.	- SEC.	X	-	-	-	-	-	-	-	-	-	X	-

2 Phase
Fully Actuated
(Raleigh Signal System)

NOTES

1. Refer to "Roadway Standard Drawings NCDOT" dated January 2024 and "Standard Specifications for Roads and Structures" dated January 2024.
2. Do not program signal for late night flashing operation unless otherwise directed by the Engineer.
3. Set all detector units to presence mode.
4. Locate new cabinet so as not to obstruct sight distance of vehicles turning right.
5. Omit "WALK" and flashing "DON'T WALK" with no pedestrian calls.
6. Program pedestrian heads to countdown the flashing "Don't Walk" time only.
7. This intersection features accessible pedestrian signals utilizing percussive tone walk indications and/or speech messages.
8. Maximum times shown in timing chart are for free-run operation only. Coordinated signal system timing values supersede these values.
9. Program phase 2 as a dummy phase for Ring 1.

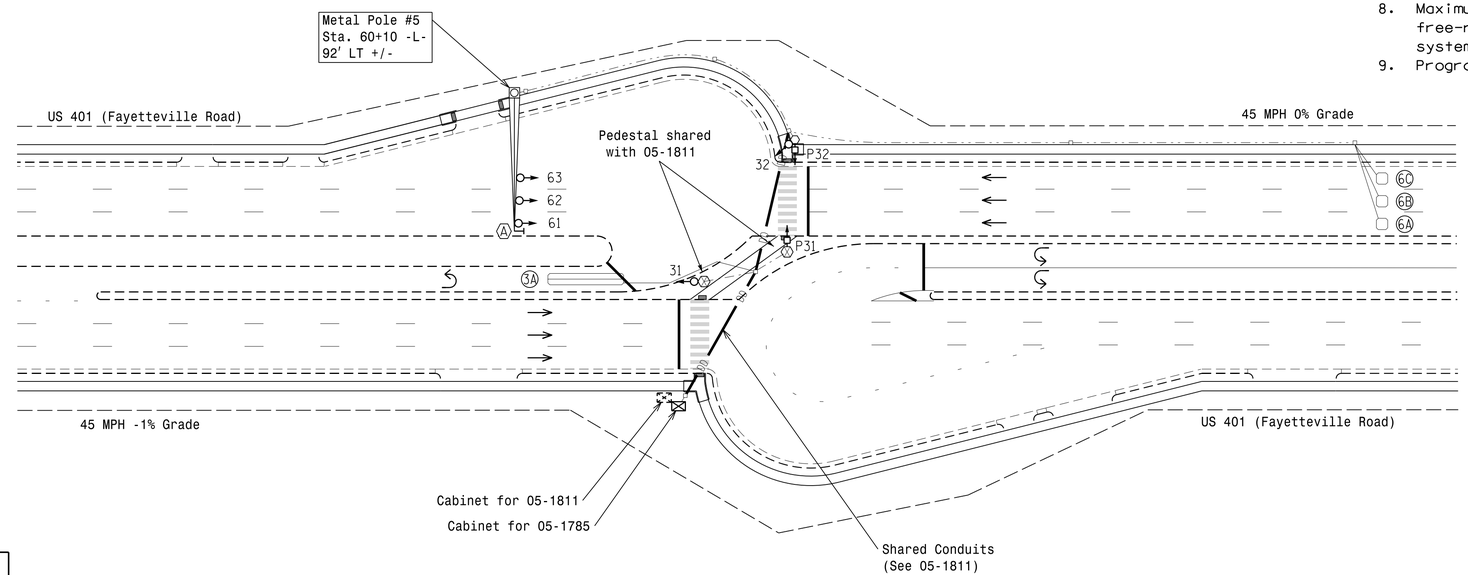

LEGEND

PROPOSED		EXISTING
	Traffic Signal Head	
	Modified Signal Head	N/A
	Sign	
	Pedestrian Signal Head	
	Signal Pole with Guy	
	Signal Pole with Sidewalk Guy	
	Inductive Loop Detector	
	Controller & Cabinet	
	Junction Box	
	2-in Underground Conduit	
N/A	Right of Way	
	Directional Arrow	
	Metal Pole with Mastarm	
	Type II Signal Pedestal	
	Type III Signal Pedestal	
	Directional Drill	N/A
N/A	Curb Ramp	
	No Left Turn Sign (R3-2)	

SE-PAC 2070 TIMING CHART

FEATURE	PHASE 2	PHASE 3	PHASE 6
Min Green *	12	7	12
Passage Gap *	-	2.0	6.0
Maximum Green *	90	30	90
Yellow Change	4.5	3.0	4.5
Red Clear	1.6	2.8	1.6
Walk *	-	7	-
Pedestrian Clear	-	9	-
Added Initial *	-	-	1.5
Maximum Initial *	-	-	34
Time Before Reduction *	-	-	15
Time To Reduce *	-	-	30
Minimum Gap	-	-	3.0
Recall Mode	-	-	MIN RECALL
Vehicle Call Memory	-	NON-LOCK	LOCK
Dual Entry	-	-	-
Simultaneous Gap	ON	ON	ON

* These values may be field adjusted. Do not adjust Min Green and Extension times for phases 2 and 6 lower than what is shown. Min Green for all other phases should not be lower than 4 seconds.

ACCESSIBLE PEDESTRIAN SIGNAL OPERATION

SIGNAL FACE	VOICE	TONES	INTERVAL	SPEECH MESSAGE
P31, P32	-	X	Walk	(Percussive Tone)
	X	-	Flashing Don't Walk / Don't Walk	Wait. Wait to cross Fayetteville.

New Installation

DOCUMENT NOT CONSIDERED FINAL UNLESS ALL SIGNATURES COMPLETED

Prepared in the Offices of:
Transportation Mobility and Safety Division
STATE OF NORTH CAROLINA DEPT. OF TRANSPORTATION
Signal Design Section
750 N.Greenfield Pkwy,Garner,NC 27529

SCALE 0 40 1"=40'

US 401 SB (Fayetteville Road) at U-Turn North of SR 1374 (Farm Road)

Division 5 Wake County Raleigh

PLAN DATE: February 2025 REVIEWED BY:
PREPARED BY: J.A. Lohr REVIEWED BY:

REVISIONS	INIT.	DATE

SEAL
NORTH CAROLINA PROFESSIONAL SEAL 026486 ENGINEER ROBERT J. ZIEMBA
DocuSigned by: Robert J. Ziemba 03/27/2025
1B9B4B6274A494... DATE

SIG. INVENTORY NO. 05-1785

22-MAY-2025 13:52
S:\TMS\SSM\TS Signals\Signal Design Section\Central Region\Div 5\U-5302\2025 Updates\05-1785_sig_dsn_2025rmod.dgn
JALOHR