


STATE OF NORTH CAROLINA DIVISION OF HIGHWAYS

WAKE COUNTY

**LOCATION: SR 3126 (AIRPORT BOULEVARD) FROM INDIAN CREEK
GREENWAY TO SR 1637 (CHURCH STREET)**

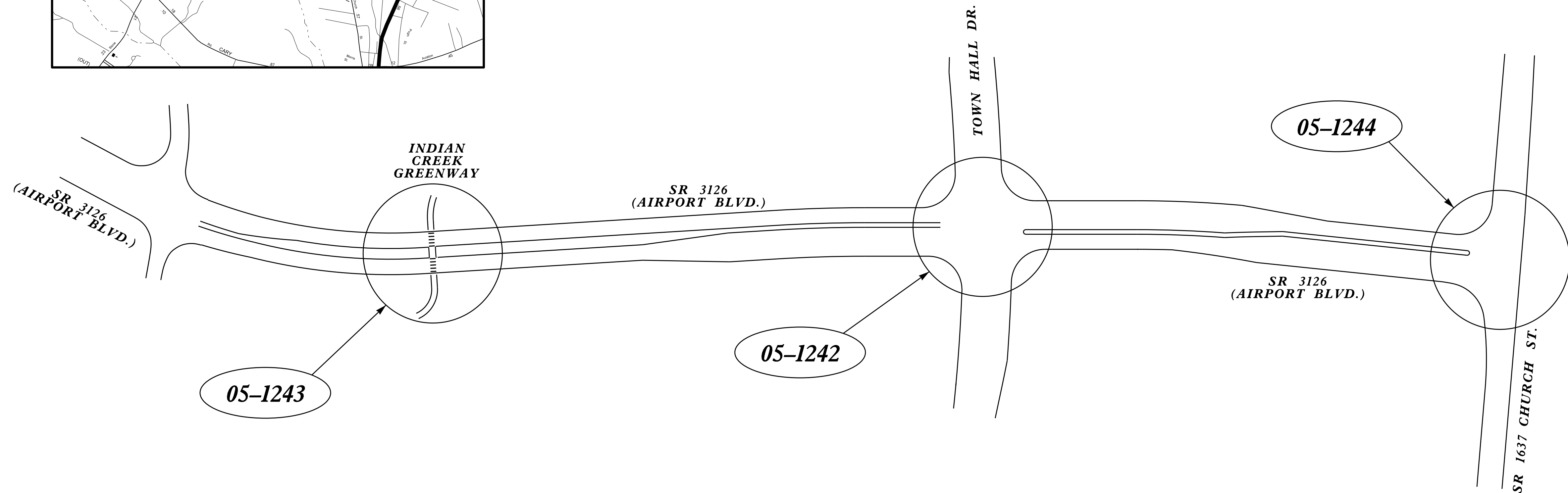
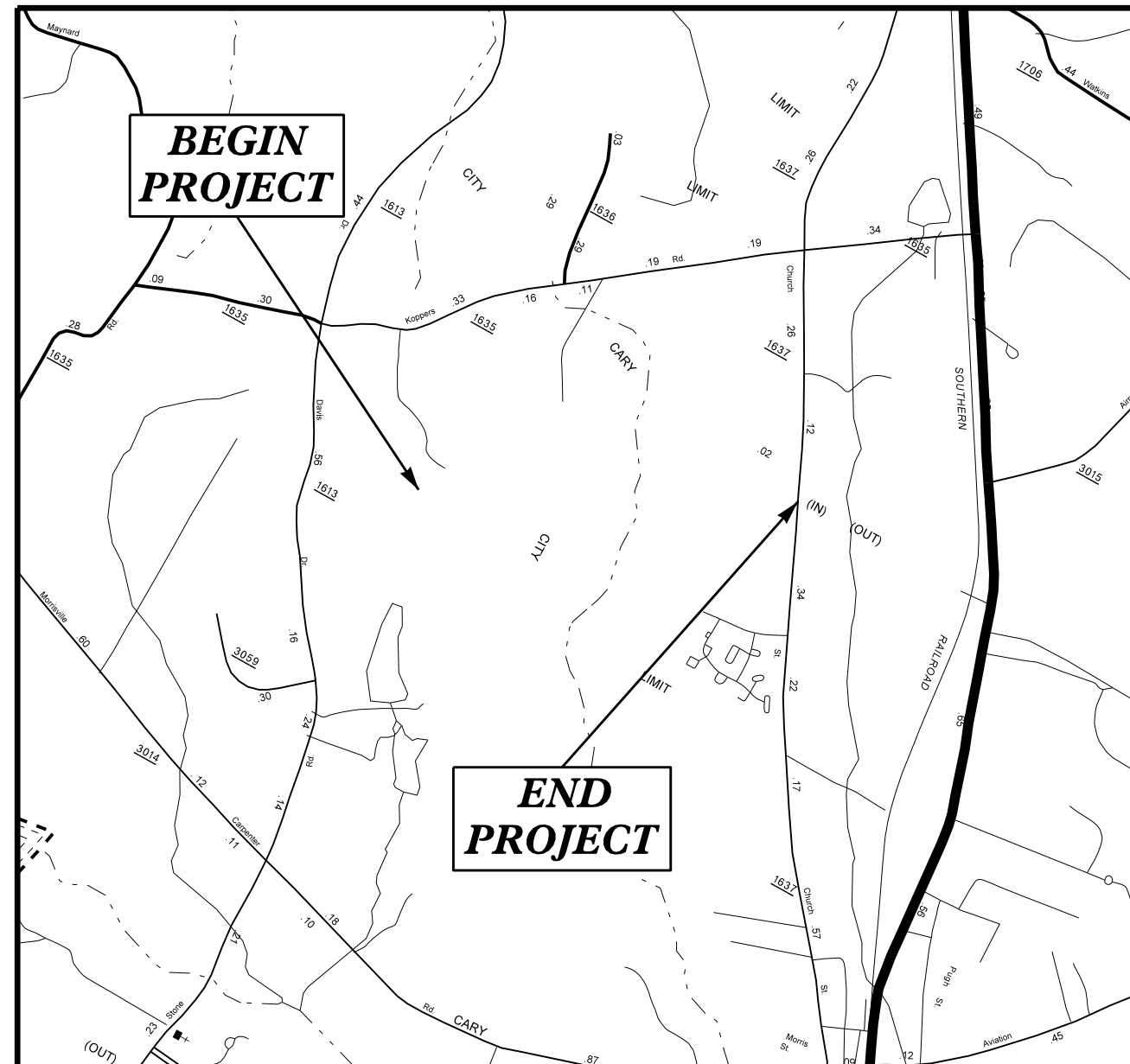
TYPE OF WORK: TRAFFIC SIGNALS AND SIGNAL COMMUNICATIONS



Project: HL-0033

CONTRACT: C204765

Vicinity



*Refer to "Roadway Standard Drawings
NCDOT" dated January 2024 and
"Standard Specifications for Roads
and Structures" dated January 2024.*

Index of Plans		
<i>Sheet #</i>	<i>Reference #</i>	<i>Location/Description</i>
<i>Sig. 1.0</i>	-----	<i>Title Sheet</i>
<i>Sig. 2.0-2.2</i>	05-1243	<i>Pedestrian Hybrid Beacon on SR 3126 (Airport Boulevard) at Indian Creek Greenway</i>
<i>Sig. 3.0-3.6</i>	05-1242	<i>SR 3126 (Airport Boulevard) at Town Hall Drive</i>
<i>Sig. 4.0-4.4</i>	05-1244	<i>SR 1637 (Church Street) at SR 3126 (Airport Boulevard)</i>
<i>Sig. M1A-M9</i>	-----	<i>Standard Metal Pole Sheets</i>
<i>Sig. SCP 1-8A</i>	-----	<i>Signal Communication Plans</i>

**TRANSPORTATION SYSTEMS
MANAGEMENT & OPERATIONS**

Contacts:

Robert J. Ziemba, PE – Central Region Signals Engineer
Ryan W. Hough, PE – Signal Equipment Design Engineer
Gregg Green – Intelligent Transportation Systems Engineer

Prepared in the Office of:
DIVISION OF HIGHWAYS
TRANSPORTATION MOBILITY & SAFETY DIVISION

