

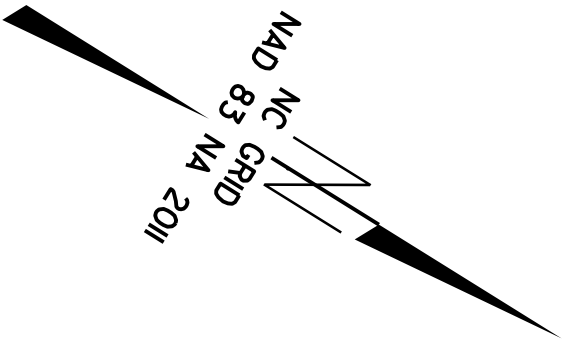
7/8/22


REVISIONS

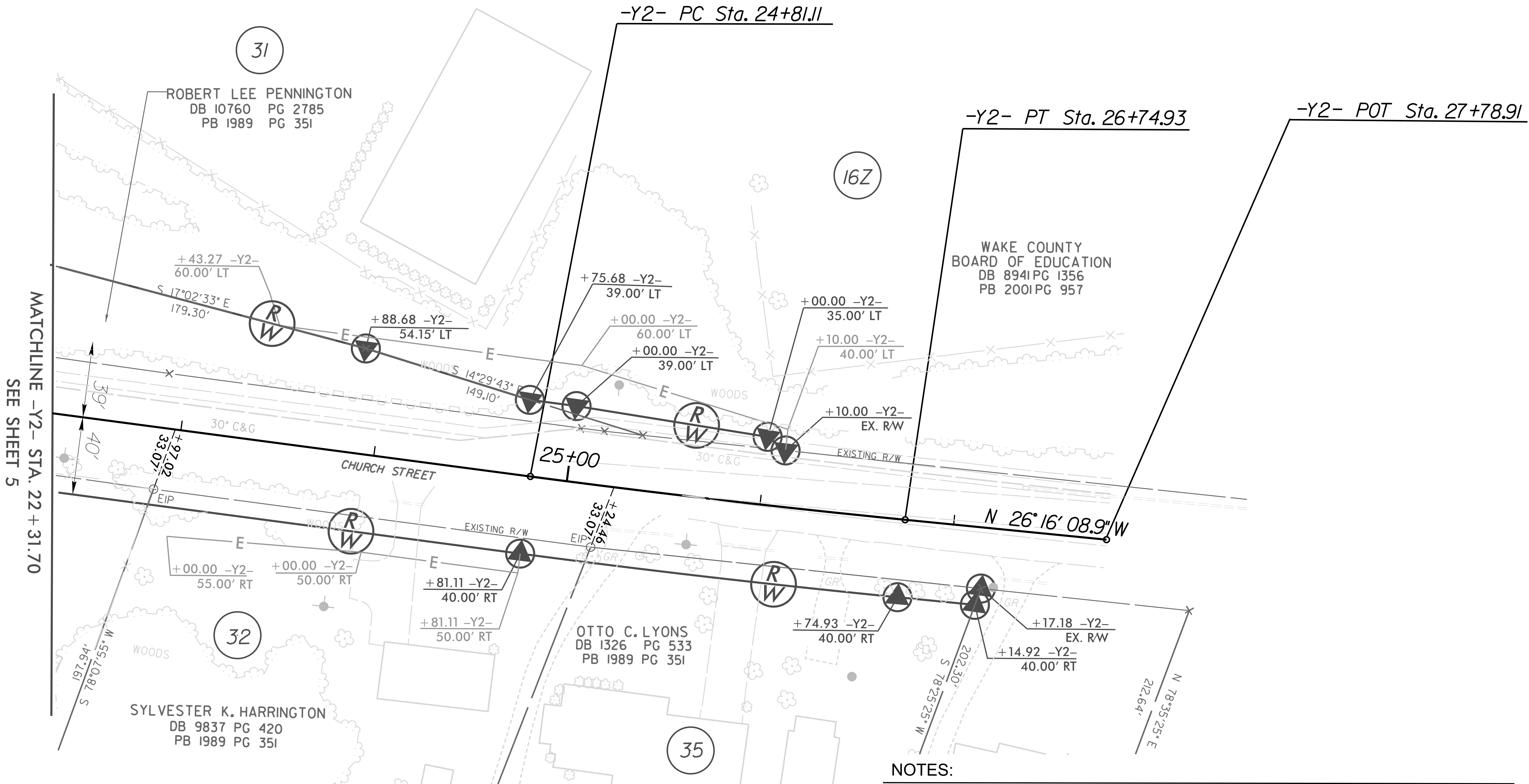
I Mason K Hurt, PLS, certify that the right of way and permanent easement monumentation for this project shown hereon was completed under my direct and responsible charge from an actual survey made under my supervision; that all horizontal closures had a minimum ratio of precision of 1:10,000 (Class A). Field work was performed on June 26th, 2022 and September 24th, 2025 and all coordinates are based on NAD83/2011; That this survey was performed to meet the requirements of 21NCAC 56.1600 as applicable.

This 9th day of October, 2025.

DocuSigned by:
Mason K. Hurt
Professional Land Surveyor L-5590



PROJECT REFERENCE NO.	SHEET NO.
HL-0033	RW07
Location and Surveys	
LOCATION & SURVEYS DIVISION 5 3301 JONES SAUSAGE RD. GARNER, NC 27529 984-920-8940	
PROJECT SURVEYOR 	
DOCUMENT NOT CONSIDERED FINAL UNLESS ALL SIGNATURES COMPLETED	



- NOTES:
1. IF FURTHER INFORMATION REGARDING PROJECT CONTROL IS NEEDED PLEASE CONTACT THE LOCATION AND SURVEYS UNIT.
 2. PROJECT CONTROL WAS ESTABLISHED USING GNSS, THE GLOBAL NAVIGATION SATELLITE SYSTEM.