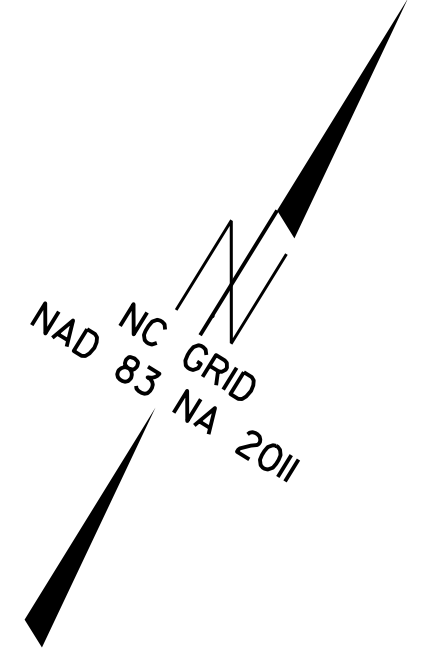
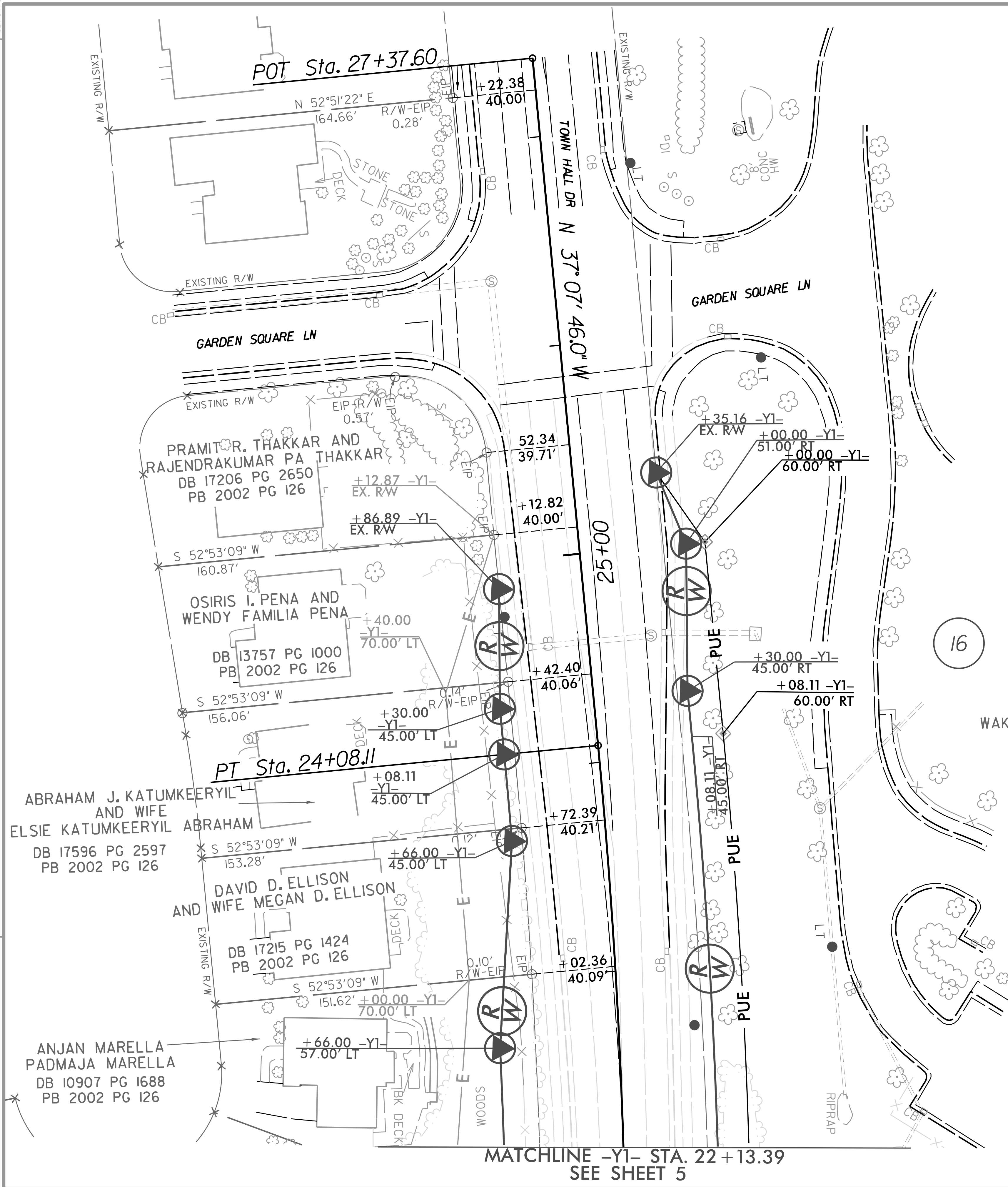



10/14/22

REVISIONS



PROJECT REFERENCE NO.	SHEET NO.
HL-0033	RW06
<b>Location and Surveys</b>	
LOCATION & SURVEYS DIVISION 5 3301 JONES SAUSAGE RD. GARNER, NC 27529 984-920-8940	
PROJECT SURVEYOR  MASON K. HURT	
DOCUMENT NOT CONSIDERED FINAL UNLESS ALL SIGNATURES COMPLETED	

I, Mason K Hurt, PLS, certify that the right of way and permanent easement monumentation for this project shown hereon was completed under my direct and responsible charge from an actual survey made under my supervision; that all horizontal closures had a minimum ratio of precision of 1:10,000 (Class A). Field work was performed from June 16th, 2022 and Sep 24, 2025, and all coordinates are based on NAD83/2011; That this survey was performed to meet the requirements of 21NCAC 56.1600 as applicable.

This 9th day of October, 2025.

  
Professional Land Surveyor L-5590

WAKE COUNTY BOARD OF EDUCATION  
DB 8941 PG 1356  
PB 2001 PG 957

- NOTES:**
- IF FURTHER INFORMATION REGARDING PROJECT CONTROL IS NEEDED PLEASE CONTACT THE LOCATION AND SURVEYS UNIT.
  - PROJECT CONTROL WAS ESTABLISHED USING GNSS, THE GLOBAL NAVIGATION SATELLITE SYSTEM.