PROJECT REFERENCE NO.	SHEET NO.
I-6001	EC-4/CONST.23
R/W SHEET NO.	
ROADWAY DESIGN ENGINEER	HYDRAULICS ENGINEER

MP-092-00311

CLEARING & GRUBBING EROSION CONTROL FOR CONSTRUCTION SHEET 23

NOTE:
PLACE TEMPORARY ROCK SEDIMENT DAMS TYPE – B AND TEMPORARY ROCK SILT CHECKS TYPE – A AT DRAINAGE OUTLETS.

100′ 0′ 100′
GRAPHIC SCALE

ENVIRONMENTALLY SENSITIVE AREA
SEE PROJECT SPECIAL PROVISIONS

NC GRID
NAD 83 NA 2011

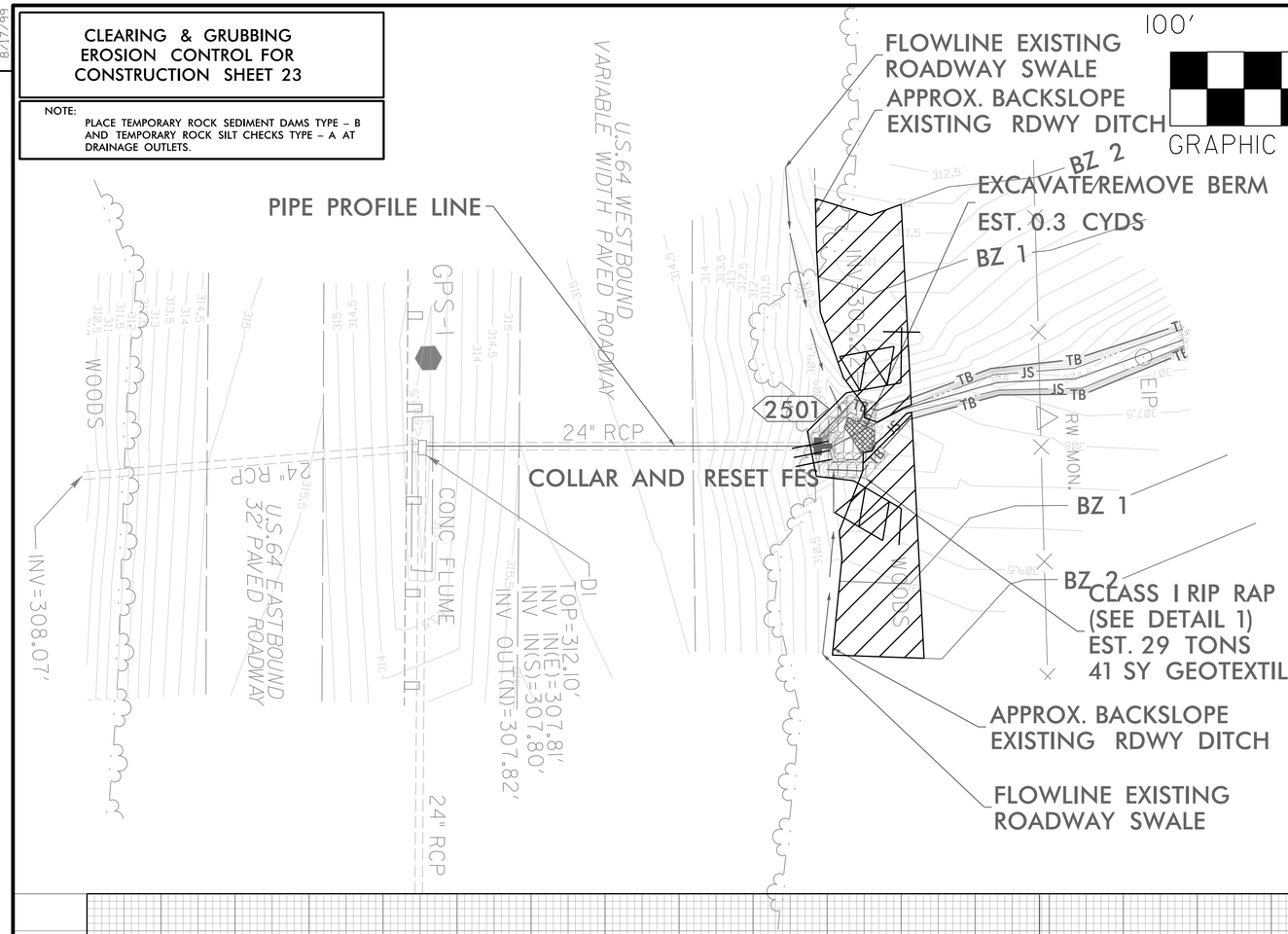

DETAIL 1

BANK & SCOUR HOLE STABILIZATION

(Not to Scale)

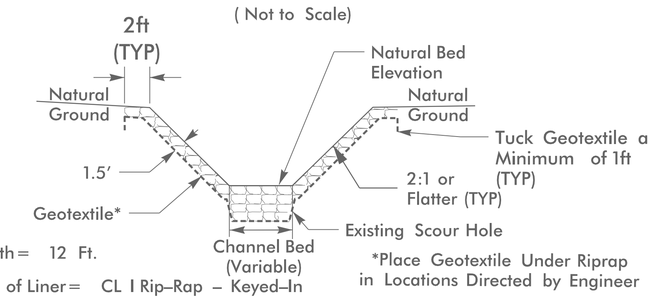

Length = 12 Ft.

Type of Liner = CL I Rip–Rap – Keyed–In

*Place Geotextile Under Riprap in Locations Directed by Engineer

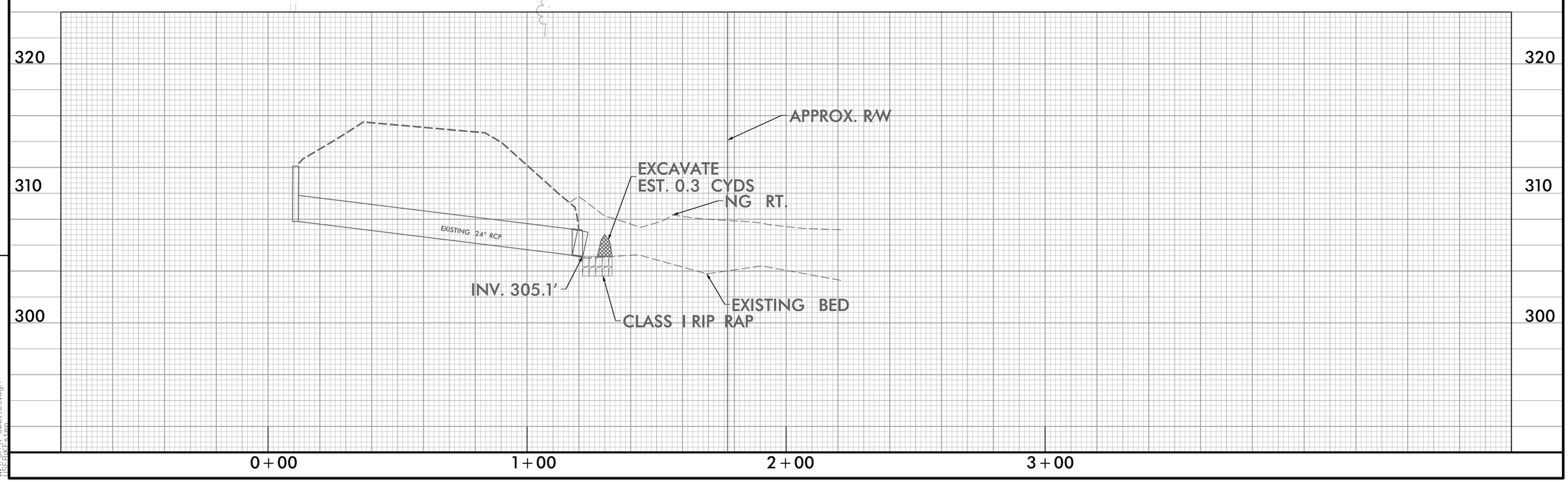

REVISIONS

8/17/99

11/4/2025
I-6001_EC.dgn
ISFHZ2.sign