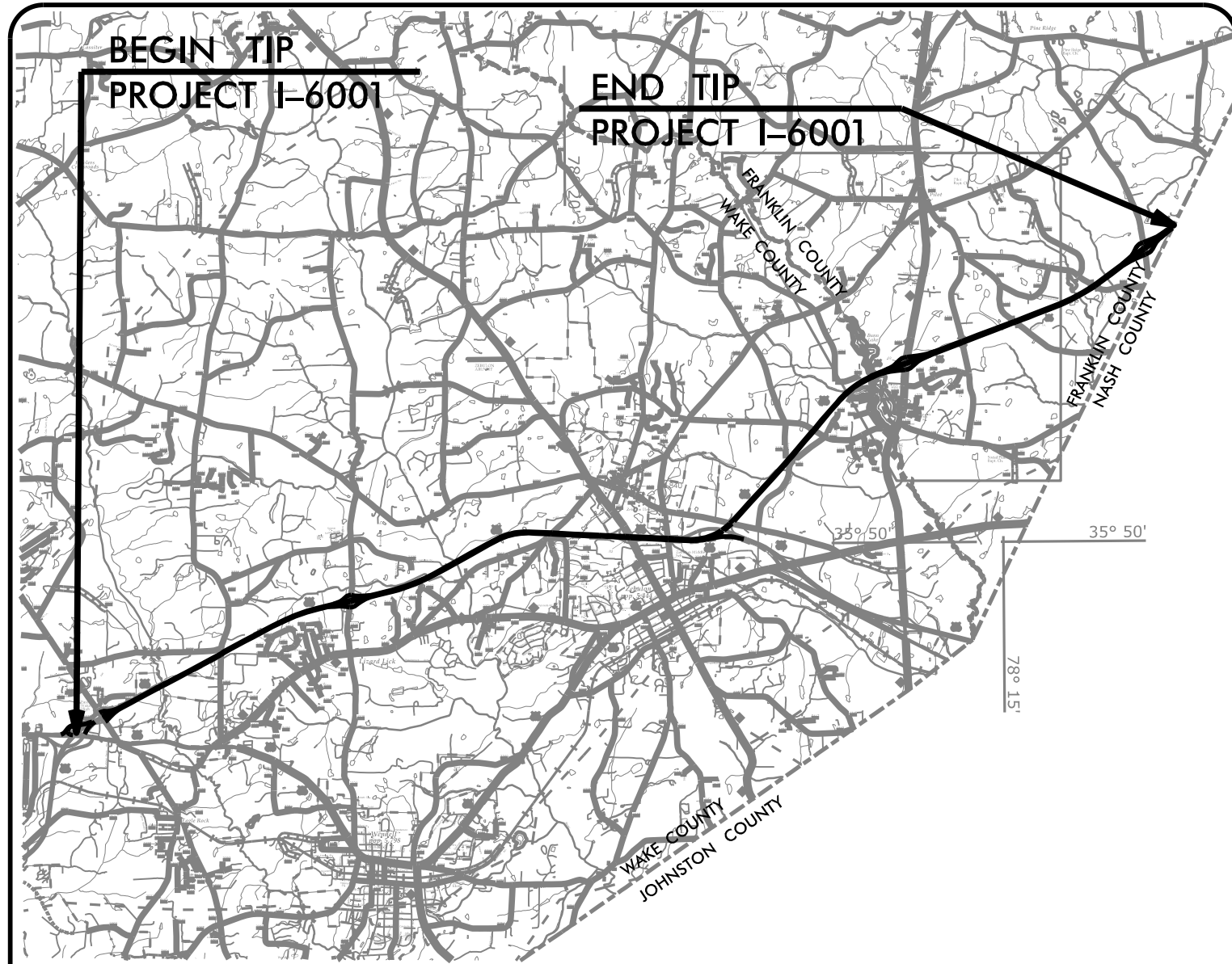


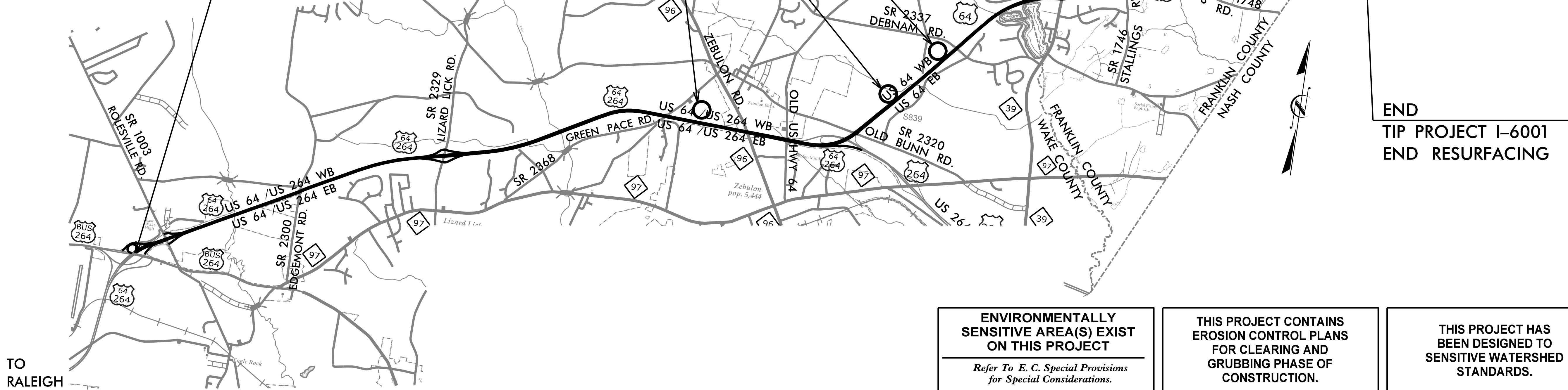
TIP PROJECT: I-6001

CONTRACT: C205088



VICINITY MAP

BEGIN
TIP PROJECT I-6001
BEGIN RESURFACING



END
TIP PROJECT I-6001
END RESURFACING

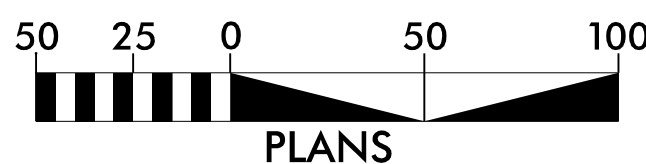
ENVIRONMENTALLY
SENSITIVE AREA(S) EXIST
ON THIS PROJECT

Refer To E. C. Special Provisions
for Special Considerations.

THIS PROJECT CONTAINS
EROSION CONTROL PLANS
FOR CLEARING AND
GRUBBING PHASE OF
CONSTRUCTION.

THIS PROJECT HAS
BEEN DESIGNED TO
SENSITIVE WATERSHED
STANDARDS.

GRAPHIC SCALE



THESE EROSION AND SEDIMENT CONTROL PLANS COMPLY
WITH THE REGULATIONS SET FORTH BY THE NCG 010000 GENERAL
STORMWATER CONSTRUCTION PERMIT ISSUED BY THE NORTH
CAROLINA DEPARTMENT OF ENVIRONMENTAL QUALITY DIVISION
OF ENERGY, MINERAL, AND LAND RESOURCES.



1223 JONES FRANKLIN ROAD
RALEIGH, N.C. 27606
Phone: 919 851 8077
Fax: 919 851 8107

Prepared In the Office of:
WETHERILL ENGINEERING, INC.

1223 JONES FRANKLIN ROAD
RALEIGH, NC 27606

Designed by:

KATIE ESTEP

NAME

4485

LEVEL III CERTIFICATION NO.

Roadway Standard Drawings

The "Roadway Standard Drawings"- Roadway Design Unit - N. C.
Department of Transportation - Raleigh, N. C., dated January 2024
and the latest revision thereto are applicable to this project and by
reference hereby are considered a part of these plans.