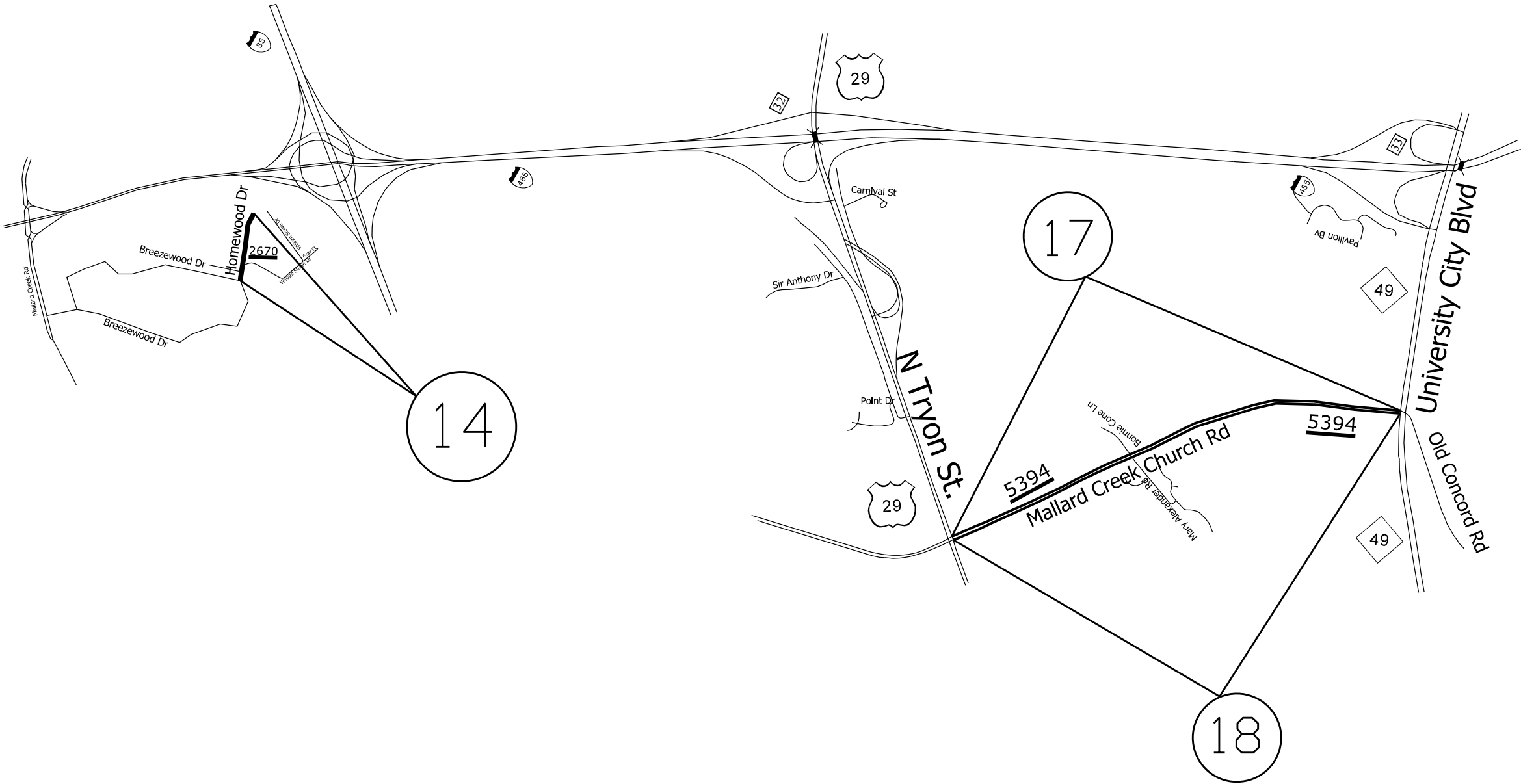
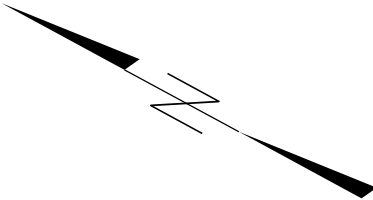


STATE	PROJECT NO.	SHEET NO.	TOTAL SHEETS
N.C.		7	
WBS NO.	2026CPT.10.09.10601 2026CPT.10.09.20601		



MAP

DESCRIPTION

- #14 SR 2670 HOMEWOOD DRIVE
- FROM BREEZEWOOD DR TO END OF MAINTENANCE
- #17 SR 5394 WB MALLARD CREEK CH RD
- FROM UNIVERSITY CITY BLVD TO N. TRYON ST
- #18 SR 5394 EB MALLARD CREEK CH RD
- FROM N. TRYON ST TO UNIVERSITY CITY BLVD

2026 MECKLENBURG COUNTY
RESURFACING CONTRACT #2

SCALE

-NA-


DATE

DWG. BY

JHE

DESIGN BY

APPROVED



REVISIONS