

REVISIONS

RIGHT OF WAY CONTROL SHEET


ROW MARKER IRON PIN AND CAP				
ALIGN	STATION	OFFSET	NORTH	EAST
L	12+10.00	-30.00	777825.1170	1911881.2162
L	12+10.00	-50.00	777835.7307	1911898.1676
L	13+67.24	30.00	777660.0058	1911913.8061
L	13+90.68	45.00	777632.1782	1911913.5322
L	19+70.00	-50.00	777191.5787	1912301.4891
L	19+70.00	-70.00	777202.1925	1912318.4404
L	21+80.00	45.00	776963.1742	1912332.4142
L	21+80.00	70.00	776949.9070	1912311.2250
L	30+57.09	-70.00	776280.8071	1912895.3454
L	30+57.09	-30.00	776259.5796	1912861.4427
L	31+00.00	70.00	776170.1441	1912799.4562
L	31+00.00	45.00	776183.4112	1912820.6454
L	34+75.00	45.00	775865.5731	1913019.6527
L	34+75.00	30.00	775873.5334	1913032.3662

ROW MARKER PERMANENT EASEMENT				
ALIGN	STATION	OFFSET	NORTH	EAST
L	26+07.00	-70.00	776662.2914	1912656.4875
L	26+07.00	-88.00	776671.8437	1912671.7437
L	27+48.24	-88.00	776552.1352	1912746.6966
L	27+48.24	-70.00	776542.5828	1912731.4404

PROJECT REFERENCE NO.
BR-0060


SHEET NO.
RW03E-1

Location and Surveys

**Dewberry**[®]
Dewberry Engineers Inc.

551 PINEY FOREST ROAD
DANVILLE, VA 24540
PHONE: 434.797.4407
FAX: 434.797.4341
NCBELS #F-0929

PROJECT SURVEYOR

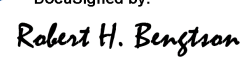


5/23/2023

DOCUMENT NOT CONSIDERED FINAL
UNLESS ALL SIGNATURES COMPLETED

I, Robert H. Bengtson, certify that the right of way and permanent easement monumentation for this project shown herein was completed under my direct and responsible charge from an actual survey made under my supervision; that all horizontal closures had a minimum ratio of precision of 1:10,000 (Class A). Field work was performed from 5/8/2023 to 5/11/2023, and all coordinates are based on NAD83/2011; That this survey was performed to meet the requirements of 21NCAC 56.1600 as applicable.

This 23rd day of May, 2023.

DocuSigned by:

EAY19ETCA33894E1
Professional Land Surveyor L-3453

NOTES:

1. IF FURTHER INFORMATION REGARDING PROJECT CONTROL IS NEEDED PLEASE CONTACT THE LOCATION AND SURVEYS UNIT.
2. PROJECT CONTROL WAS ESTABLISHED USING GNSS, THE GLOBAL NAVIGATION SATELLITE SYSTEM.
3. RIGHT OF WAY MONUMENTATION ESTABLISHED 5/8/2023 TO 5/11/2023.