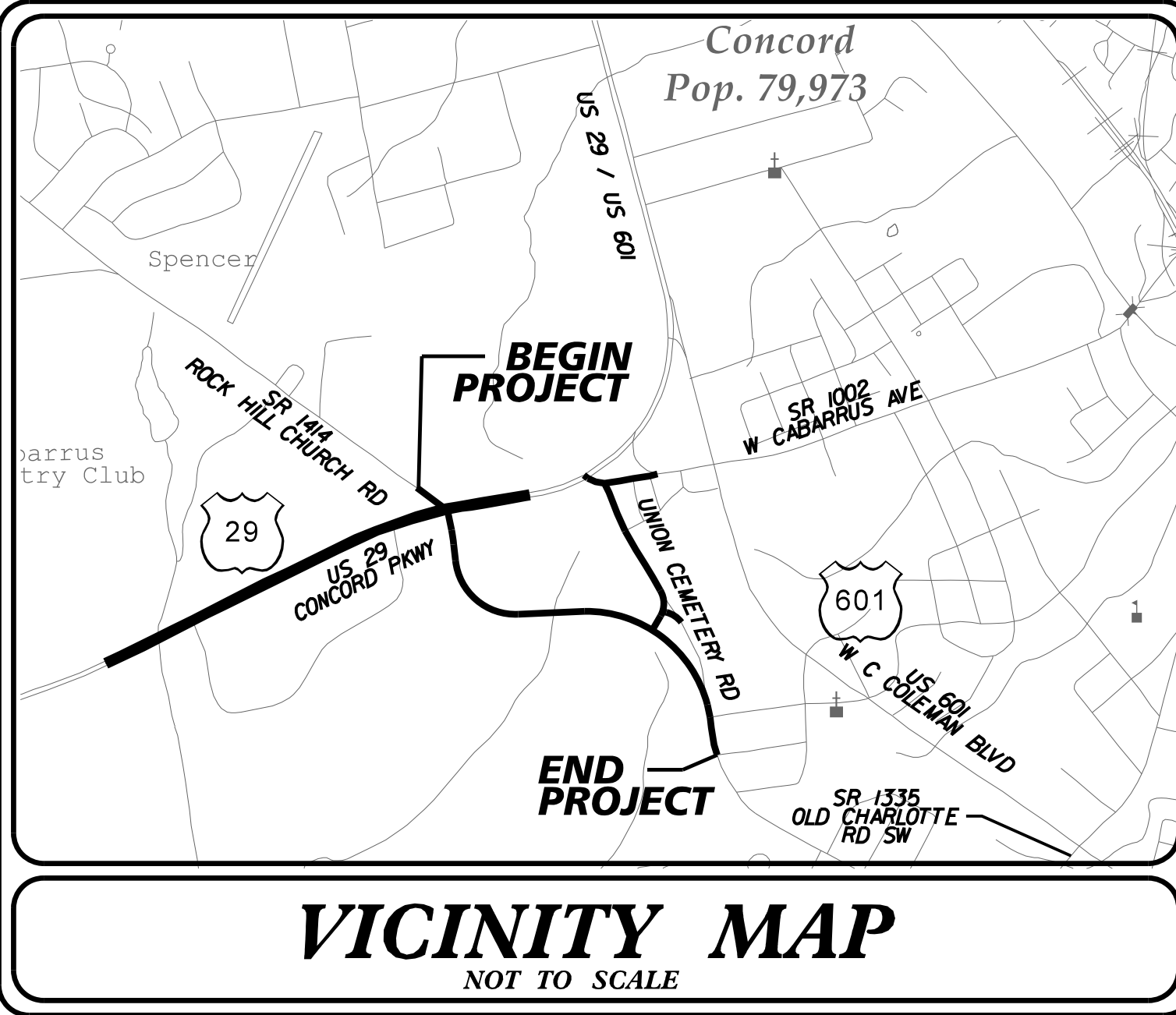


CONTRACT: C205117

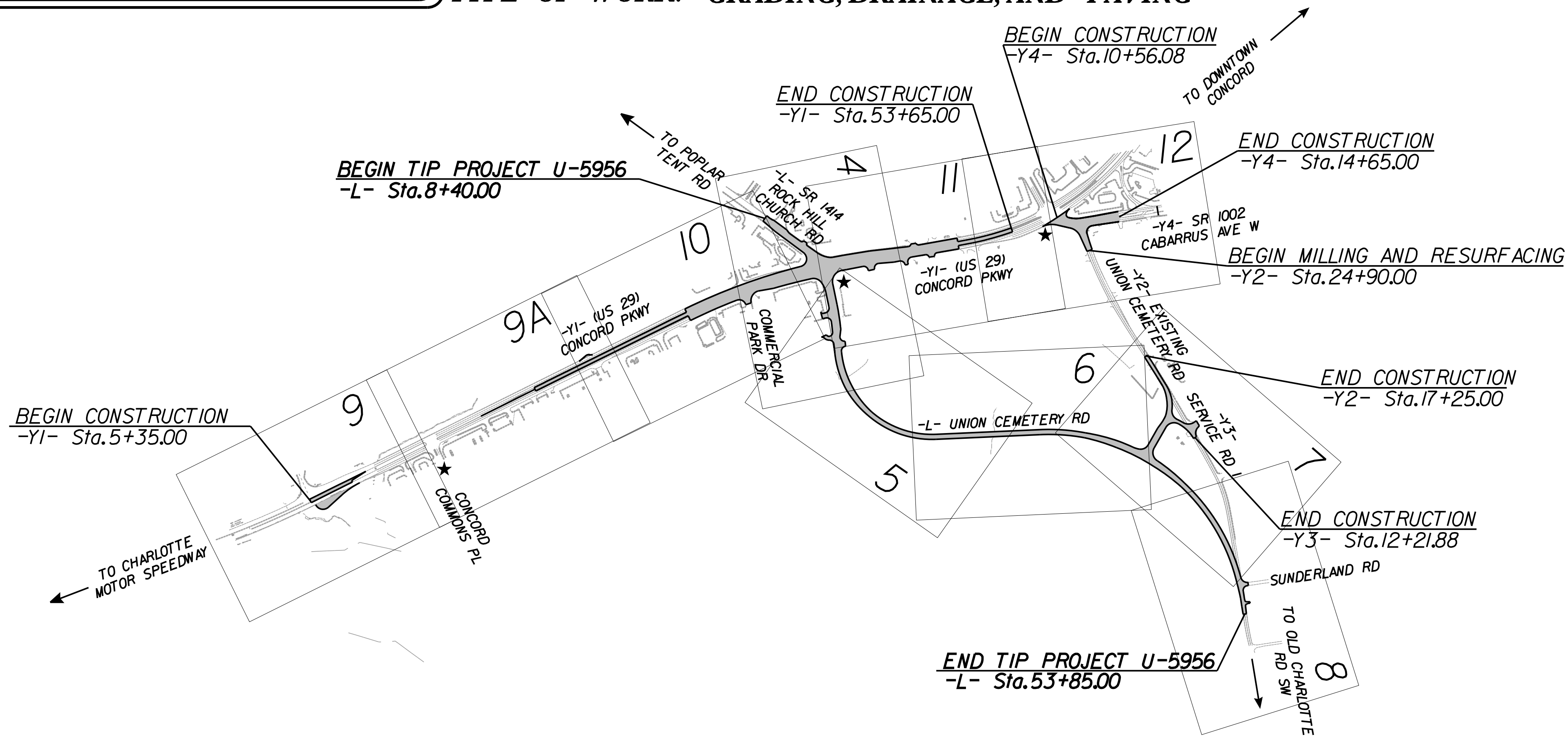
CONTRACT: C205117

T.I.P.: U-5956

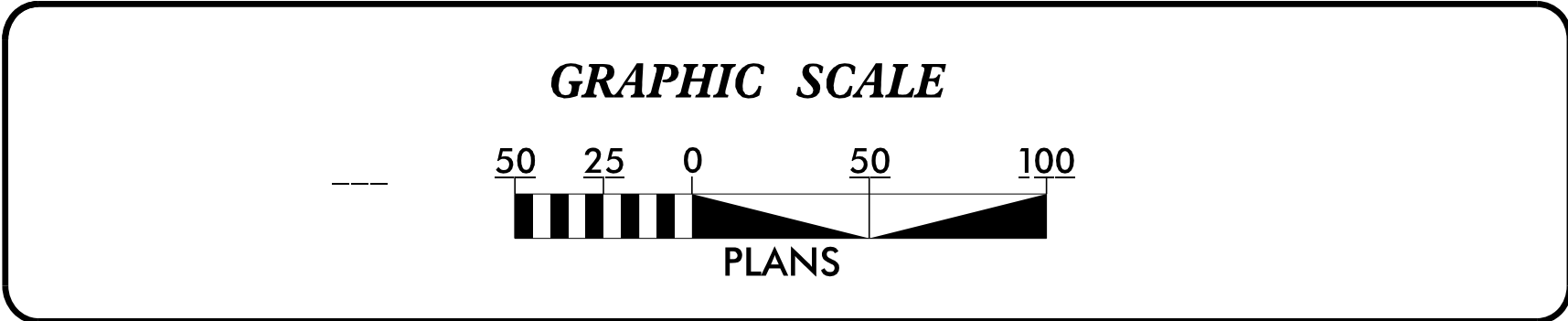


STATE OF NORTH CAROLINA
DIVISION OF HIGHWAYS
PLAN FOR PROPOSED
HIGHWAY EROSION CONTROL
CABARRUS COUNTY

LOCATION: US 29, REALIGN UNION CEMETERY ROAD TO INTERSECT US 29 AT SR 1414 (ROCK HILL CHURCH ROAD) AND CONSTRUCT IMPROVEMENTS ALONG US 29 FROM 0.6 MILE WEST OF SR 1414 (ROCK HILL CHURCH ROAD) TO JUST EAST OF SR 1414 (ROCK HILL CHURCH ROAD)
TYPE OF WORK: GRADING, DRAINAGE, AND PAVING



THIS PROJECT CONTAINS EROSION CONTROL PLANS FOR CLEARING AND GRUBBING PHASE OF CONSTRUCTION.



THESE EROSION AND SEDIMENT CONTROL PLANS COMPLY WITH THE REGULATIONS SET FORTH BY THE NCG 010000 GENERAL STORMWATER CONSTRUCTION PERMIT ISSUED BY THE NORTH CAROLINA DEPARTMENT OF ENVIRONMENTAL QUALITY DIVISION OF ENERGY, MINERAL, AND LAND RESOURCES.

Kimley»Horn
200 S. TRYON ST. • CHARLOTTE, NC 28202

Prepared in the Office of:
KIMLEY-HORN
200 S Tryon St #200
Charlotte, NC 28202

Designed by:
Spencer Green, PE 4244
NAME LEVEL III CERTIFICATION NO.

Roadway Standard Drawings

The "Roadway Standard Drawings"- Roadway Design Unit - N. C. Department of Transportation - Raleigh, N. C., dated January 2024 and the latest revision thereto are applicable to this project and by reference hereby are considered a part of these plans.

| STATE | STATE PROJECT REFERENCE NO. | SHEET NO. | TOTAL SHEETS |
|-----------------|-----------------------------|-------------|--------------|
| N.C. | U-5956 | EC-1 | |
| STATE PROJ. NO. | F. A. PROJ. NO. | DESCRIPTION | |
| 46891.1.1 | N/A | PE | |
| 46891.2.1 | N/A | ROW | |
| 46891.2.2 | N/A | UTIL | |
| 46891.3.1 | N/A | CONST | |