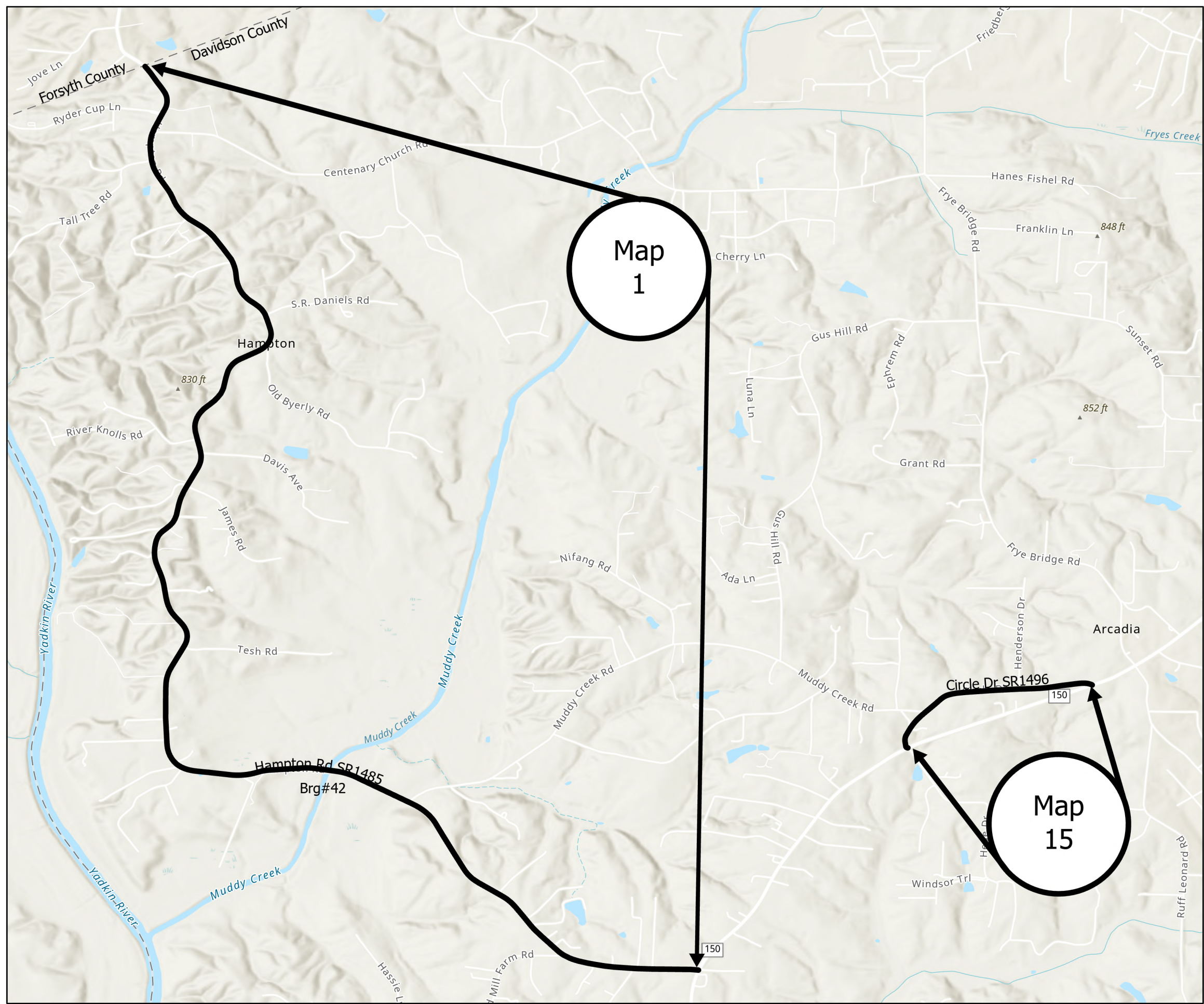






PROJECT REFERENCE NO.	SHEET NO.
2026CPT.09.02.20291	2



Map 1 SR1485 Hampton Rd from NC150 to Forsyth County Line
 Mill 11/2" entire width
 Pave 11/2" S9.5C

Map 15 SR1496 Circle Dr from NC150 to NC150
 Mill 0-11/2" incidental milling beginning, end and at all SR intersections
 Matcoat with #67 stone (all matcoat to be covered with asphalt surface mix by end of each work day)
 Pave 11/2" S9.5B

Legend

-  Davidson2026
- Davidson schools and bridges**
-  Bridges (<100 Ft)
-  Public Schools (<1 Mi.)
-  NonPublic Schools (<1 Mi.)

