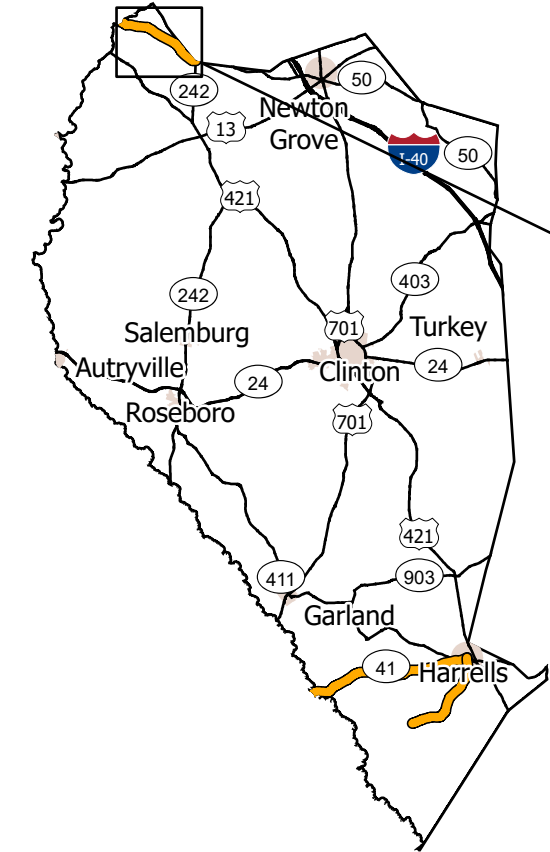




WBS NO: 2025CPT.03.10.10821, ETC.



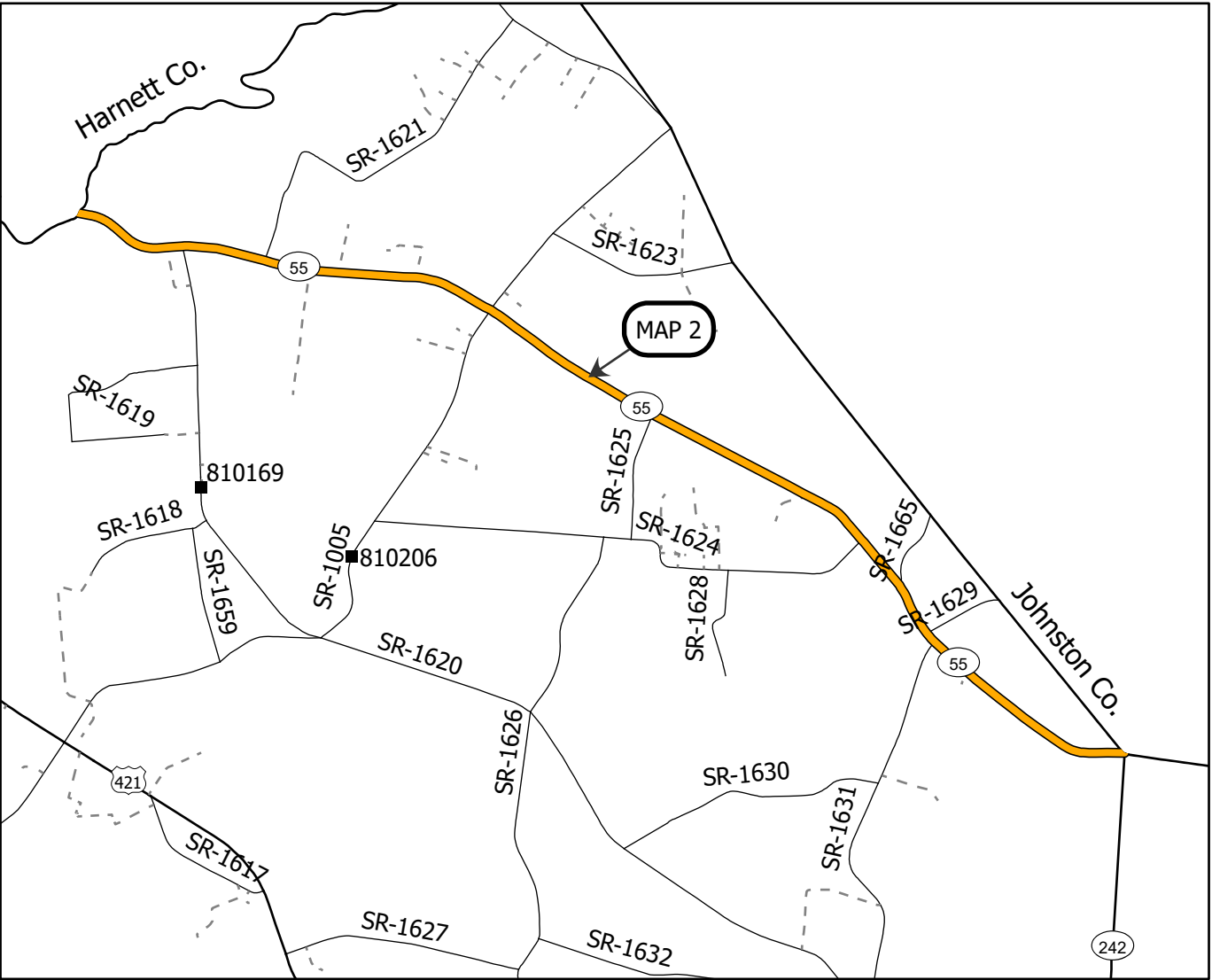
STATE OF NORTH CAROLINA  
DIVISION OF HIGHWAYS  
**SAMPSON COUNTY**


TYPE OF WORK: RESURFACING

STATE	STATE PROJECT REFERENCE NUMBER	SHEET NO.
NC	2025CPT.03.10.10821, ETC.	2
STATE PROJECT NUMBER		DESCRIPTION

-  Resurfacing
-  Division 3 Bridges

MAP	ROUTE	DESCRIPTION	TYPE
2	NC-55 / HARNETT-DUNN HIGHWAY	FROM THE JOHNSTON COUNTY LINE TO THE HARNETT COUNTY LINE [MP 14.78 - MP 20.14]	Resurfacing



<b><i>PROJECT LENGTH</i></b>		Prepared in the Office of: <b><i>DIVISION OF HIGHWAYS</i></b> 5501 BARBADOS BLVD., CASTLE HAYNE, NC, 28429				
<table border="1"><tr><td>MAP</td><td>MILES</td></tr><tr><td>2</td><td>5.36</td></tr></table>		MAP		MILES	2	5.36
MAP	MILES					
2	5.36					