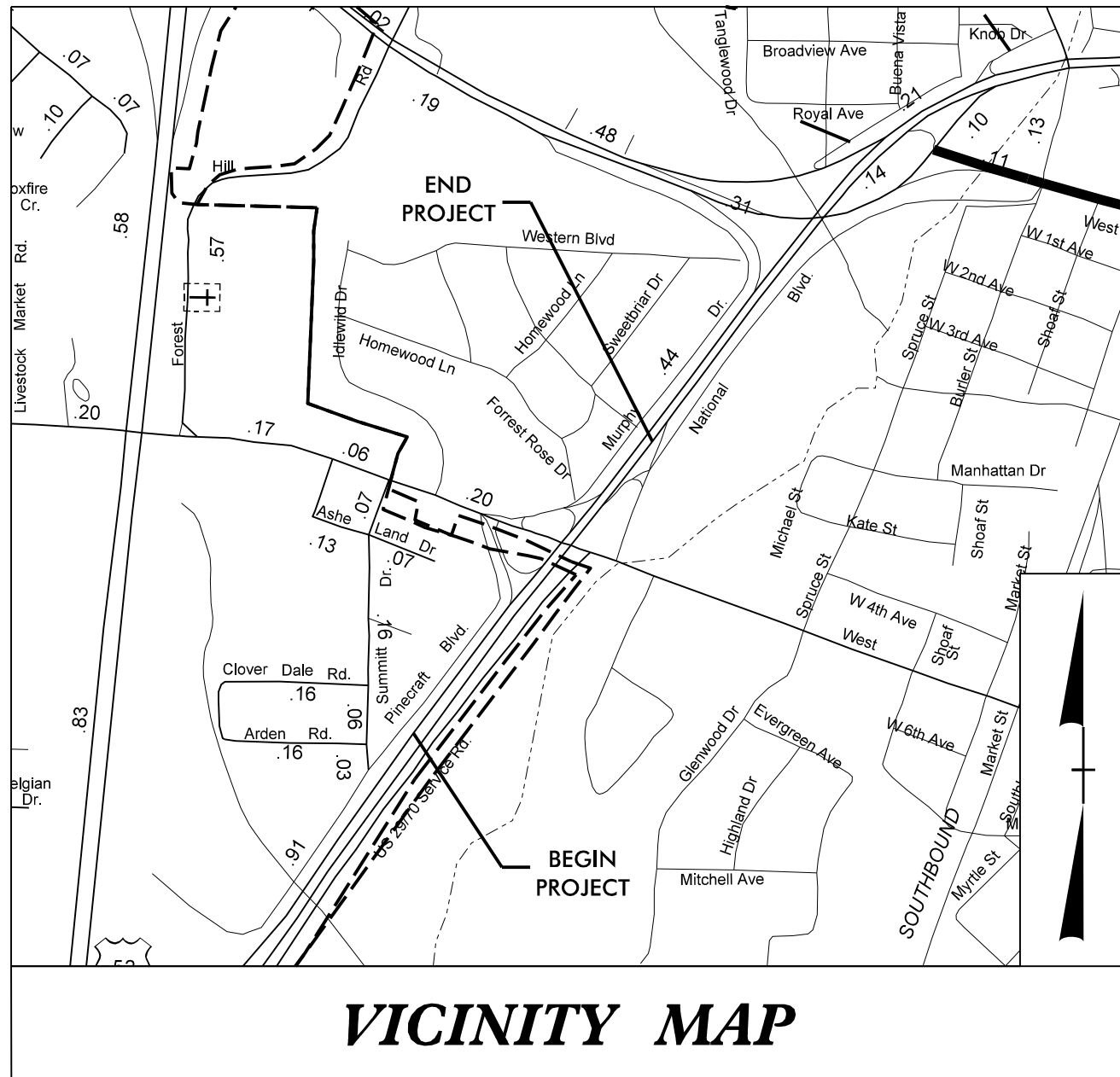


7:MAR-2025 11:34
p:\p\br0015\cncdot-pw-01\Documents\Division_09\BR-0015 Davidson 67 and 68\Signals\BR15_TITLE.dgn
10/06/2024 11:34

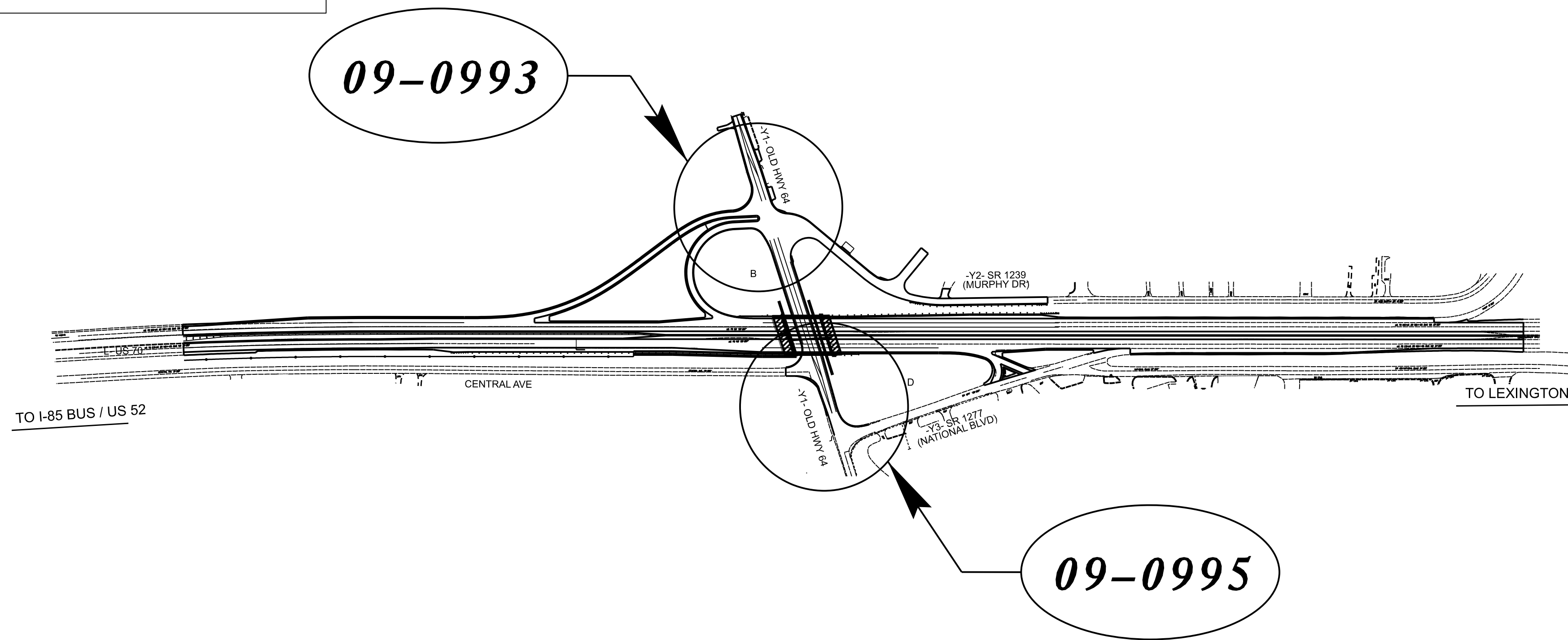

CONTRACT: C205037 Project: BR-0015



STATE OF NORTH CAROLINA
DIVISION OF HIGHWAYS
DAVIDSON COUNTY

LOCATION: BRIDGE 280067 AND 280068 REPLACEMENTS ON US 29/US 70
NB & SB OVER SR 1192 (W. 5TH AVE)

TYPE OF WORK: TRAFFIC SIGNALS AND SIGNAL COMMUNICATIONS



Index of Plans

Sheet #	Reference #	Location/Description
Sig. 1.0	N/A	Title Sheet
Sig. 2.0 - 3.2	09-0993	SR 1192 (W. 5th Avenue) at SR 1239 (Murphy Drive) and US 29 SB/US 70 WB Ramp
Sig. 4.0 - 8.3	09-0995	SR 1192 (W. 5th Avenue) at SR 1277 (Central Avenue) and SR 1291 (National Blvd.)
MLA-M9	-----	Standard Metal Pole Sheets
SCP 1	-----	Signal Communication Plans


**TRANSPORTATION SYSTEMS
MANAGEMENT & OPERATIONS UNIT**

Contacts:

Robert J. Ziemba, PE, CPM - Central Region Signals Engineer
D. Todd Joyce, PE - Signal Equipment Design Engineer
Gregory A. Green - Signal Communication Project Engineer

Refer to "Roadway Standard Drawings
NCDOT" dated January 2024 and
"Standard Specifications for Roads
and Structures" dated January 2024.

Prepared In the Office of:
DIVISION OF HIGHWAYS
TRANSPORTATION MOBILITY & SAFETY DIVISION



750 N. Greenfield Parkway, Garner, NC 27529