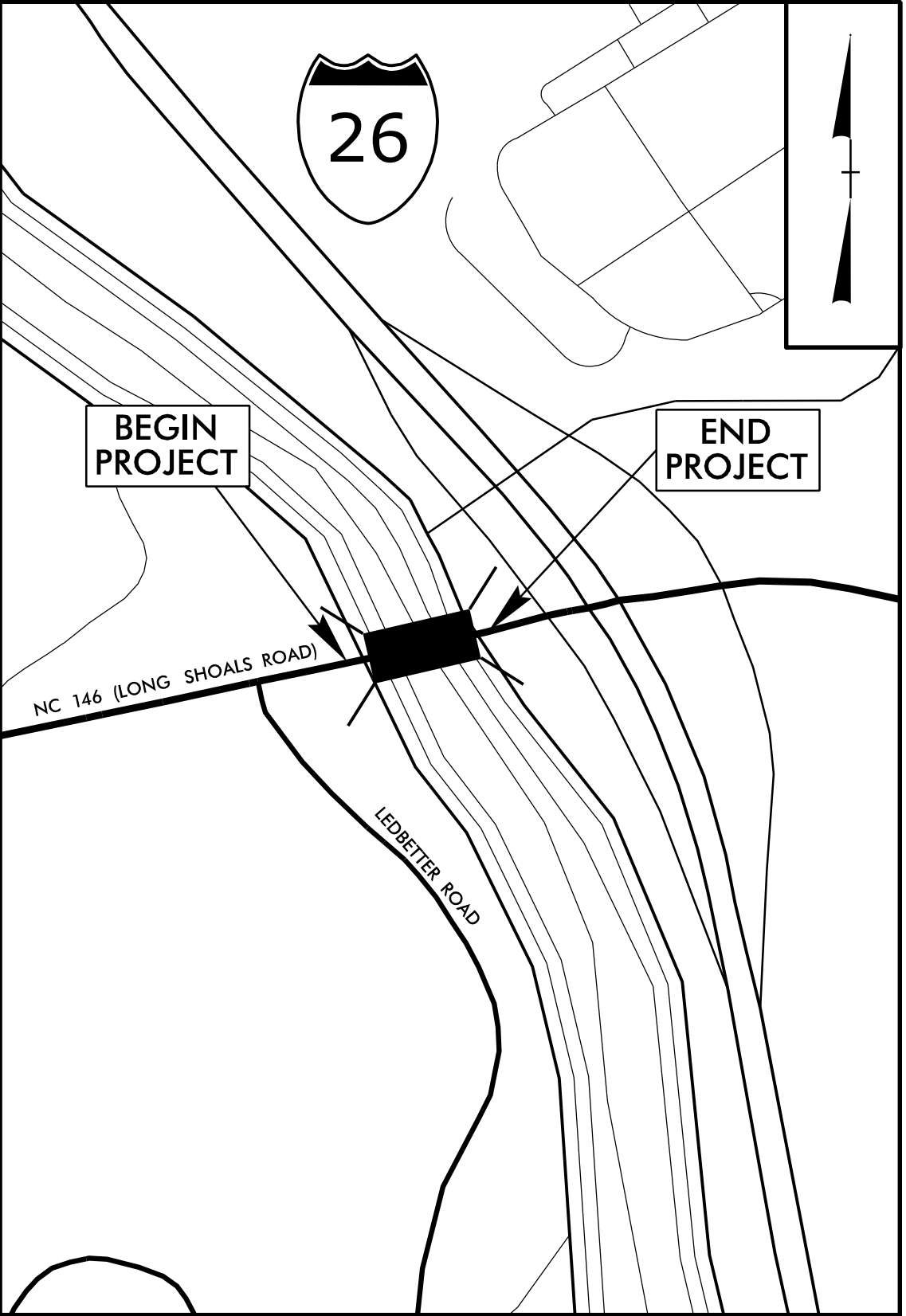
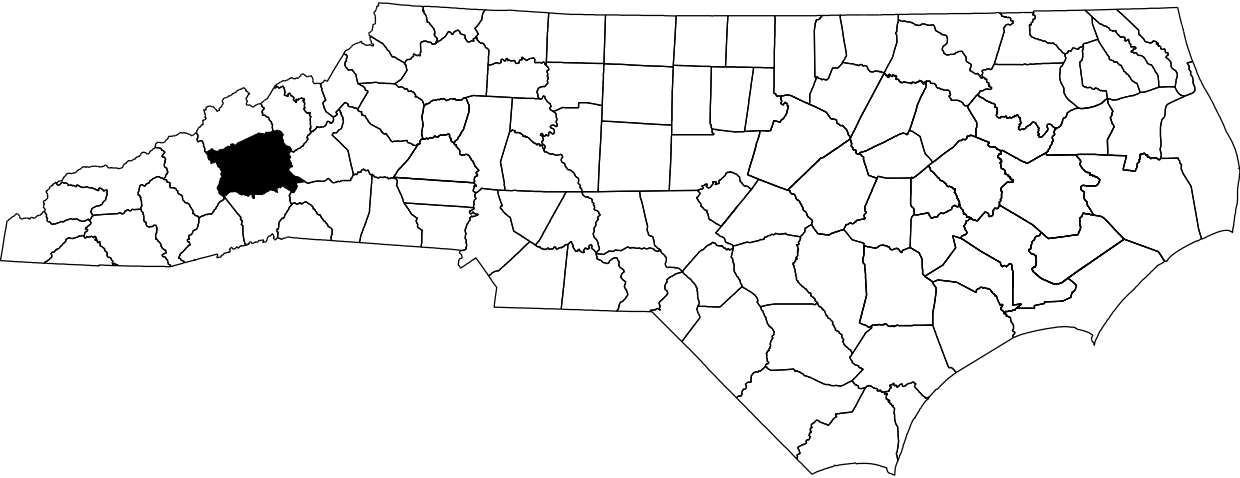


STATE OF NORTH CAROLINA
DIVISION OF HIGHWAYS

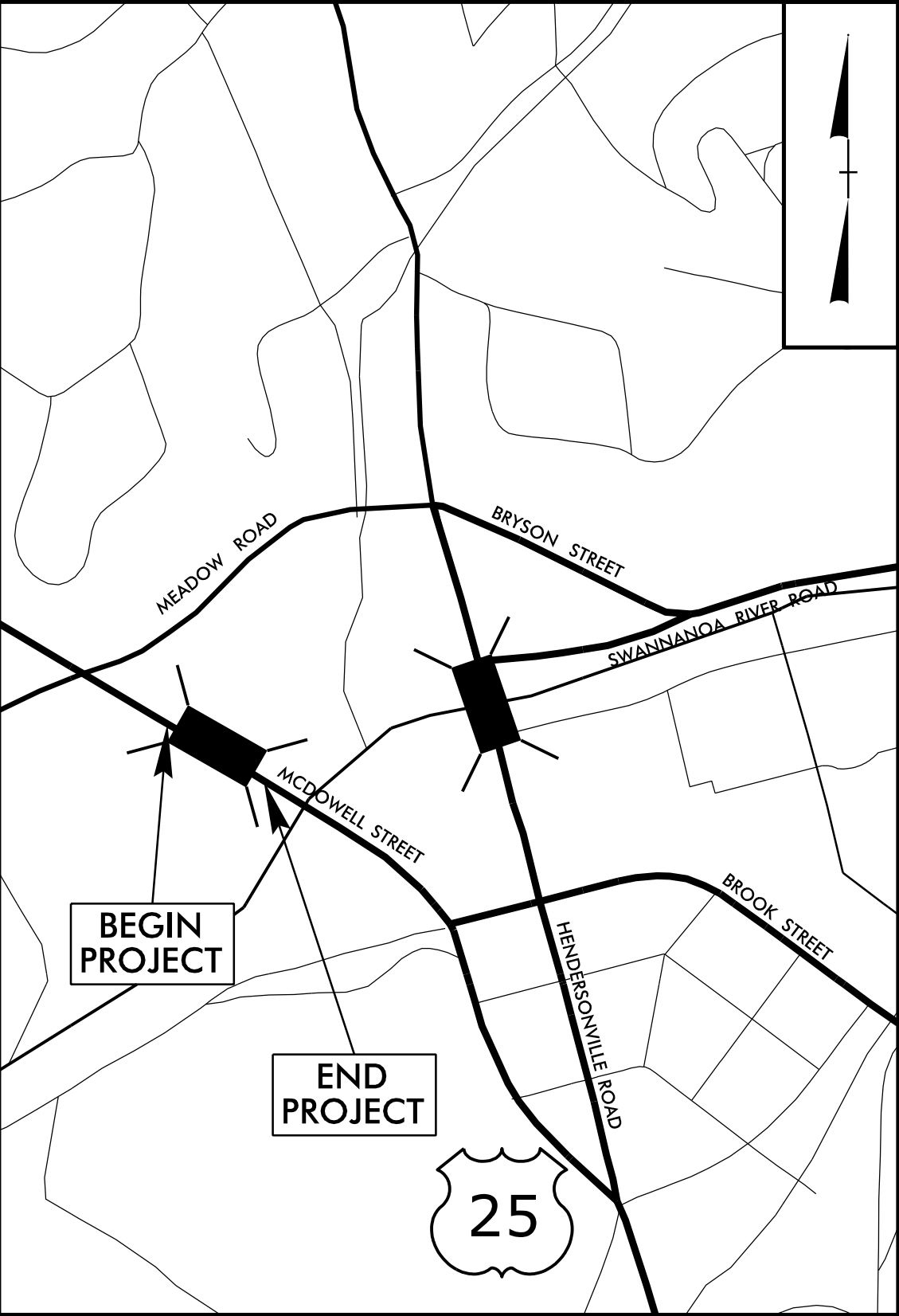
TRANSPORTATION MANAGEMENT PLAN

BUNCOMBE COUNTY

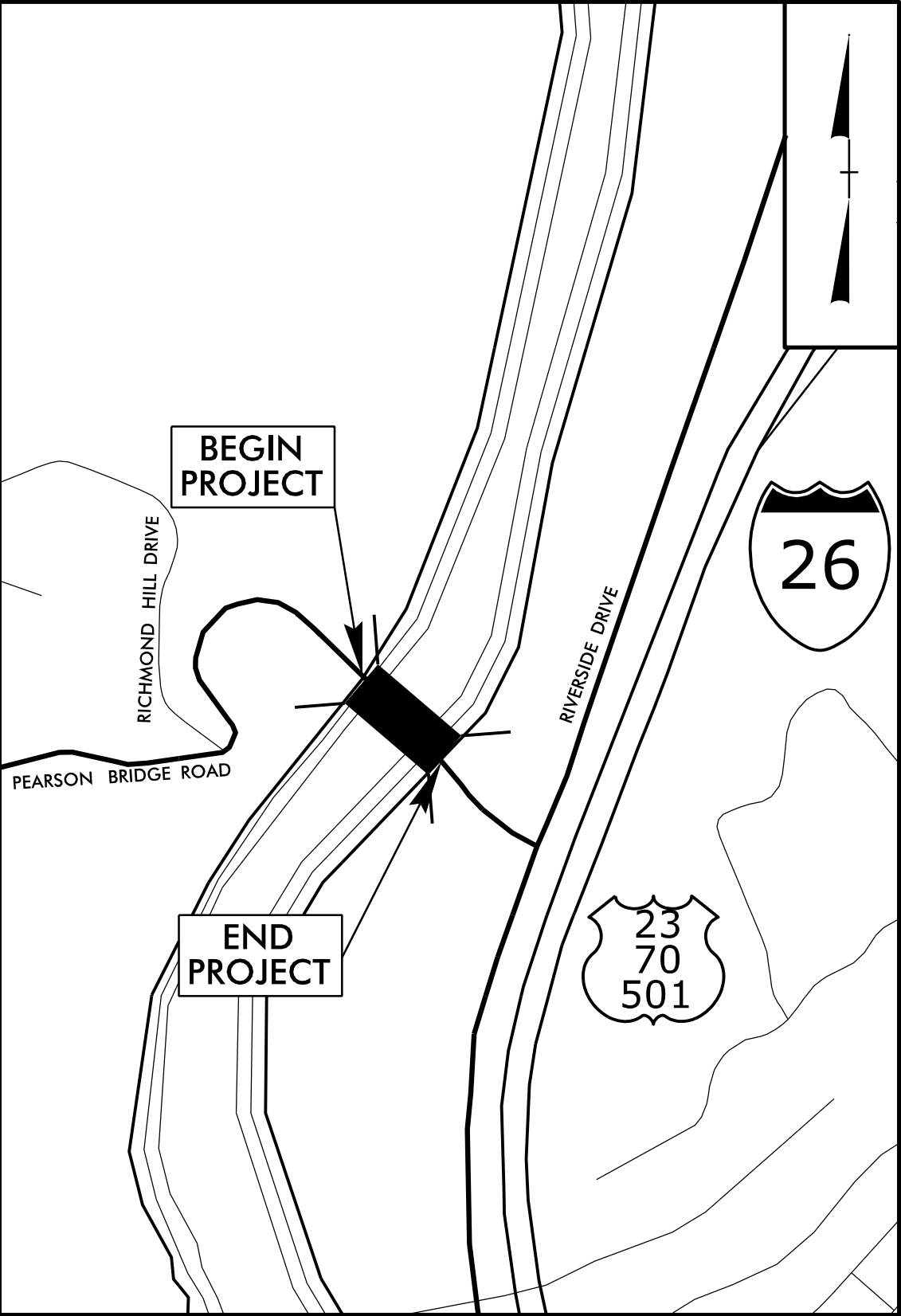
BRIDGE REHABILITATION OF BRIDGE 53 ON NC 146 (LONG SHOALS ROAD) OVER FRENCH BROAD RIVER
BRIDGE REHABILITATION OF BRIDGE 76 ON US 25 (MCDOWELL STREET) OVER SWANNANOA RIVER
BRIDGE REHABILITION OF BRIDGE 278 ON PEARSON BRIDGE ROAD OVER FRENCH BROAD RIVER




BRIDGE #53
VICINITY MAP



BRIDGE #76
VICINITY MAP



BRIDGE #278
VICINITY MAP



PLANS PREPARED BY:
ZACHARY M. ESPOSITO, PE, TCDS
PROJECT ENGINEER
DANIEL J. PEDERSEN, EI
PROJECT DESIGN ENGINEER

NCDOT CONTACT:
CHRISTOPHER D. MEDLIN, PE
DISTRICT ENGINEER
DIVISION 13, DISTRICT 2
PH: (828)298-2741



PLANS PREPARED BY:
DRMP
DRMP, INC.
8210 UNIVERSITY EXECUTIVE PARK DR., SUITE 220
CHARLOTTE, NC 28262
NC LICENSE NO. F-1524 (704) 549-4260

DOCUMENT NOT CONSIDERED FINAL
UNLESS ALL SIGNATURES COMPLETED

APPROVED: *Zachary M. Esposito*
DATE: 3/25/2025
SEAL
NORTH CAROLINA
PROFESSIONAL
ENGINEER
ZACHARY M. ESPOSITO
SEAL 054155

INDEX OF SHEETS

SHEET NO.	TITLE
TMP-1	TITLE SHEET, VICINITY MAPS AND INDEX OF SHEETS
TMP-2	ROADWAY STANDARD DRAWINGS AND LEGEND
TMP-3A-3B	GENERAL NOTES
TMP-3C	DETOUR SIGN DESIGN
TMP-4A-4B	PHASING NOTES AND PLAN
TMP-5	BRIDGE #53 TEMPORARY TRAFFIC CONTROL PHASE I
TMP-6-8	BRIDGE #53 TEMPORARY TRAFFIC CONTROL PHASE II
TMP-9-12	BRIDGE #53 TEMPORARY TRAFFIC CONTROL PHASE IIIA
TMP-13-15	BRIDGE #53 TEMPORARY TRAFFIC CONTROL PHASE IIIB
TMP-16-17	BRIDGE #76 TEMPORARY TRAFFIC CONTROL PHASE I
TMP-18-19	BRIDGE #76 TEMPORARY TRAFFIC CONTROL PHASE II
TMP-20-21	BRIDGE #76 TEMPORARY TRAFFIC CONTROL PHASE III
TMP-22	BRIDGE #278 TEMPORARY TRAFFIC CONTROL PHASE 1
TMP-23	BRIDGE #278 DETOUR ROUTE

SHEET NO.

TMP-1

PROJECT: 15BPR.128.3

CONTRACT: C204454