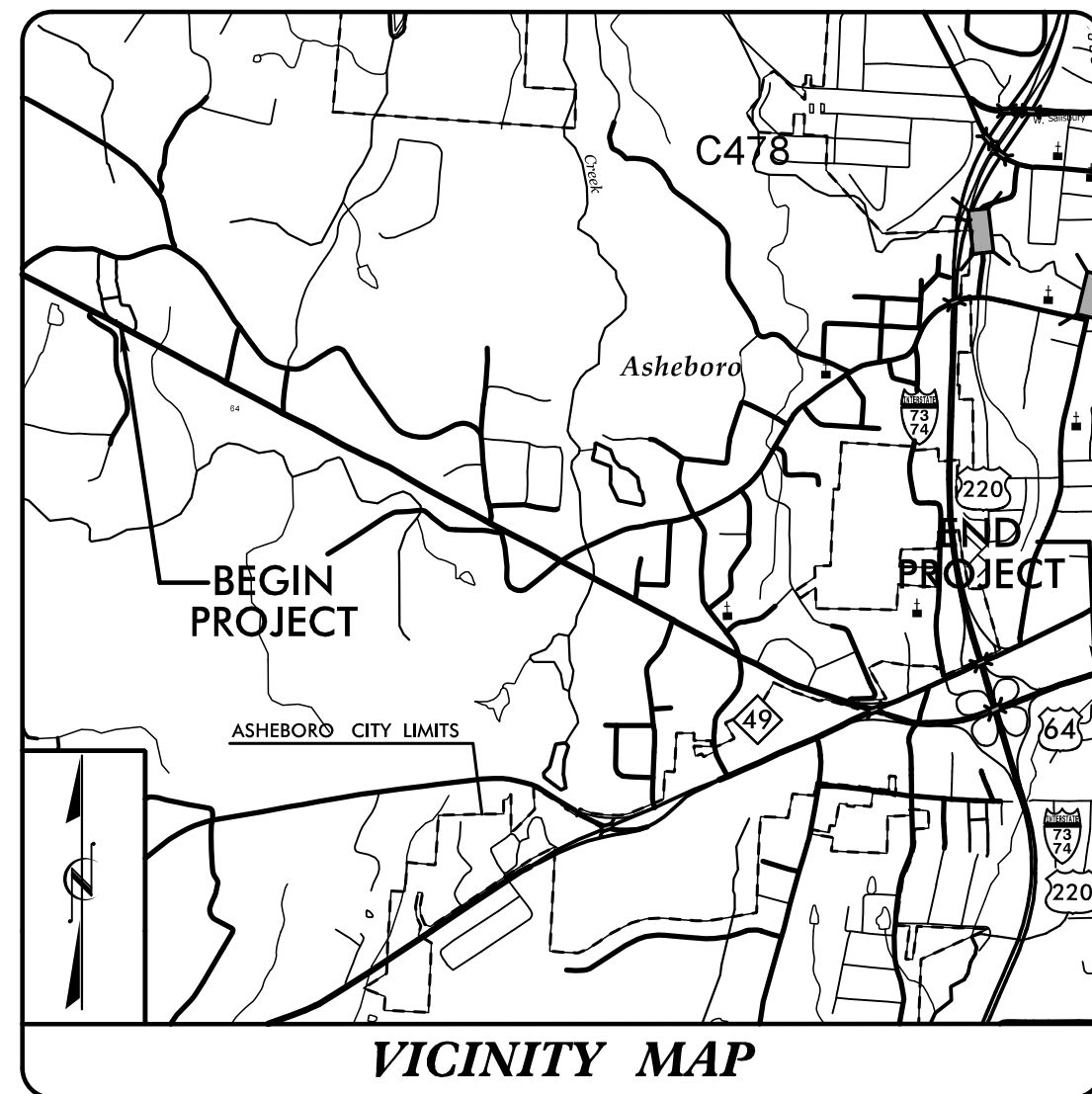


TIP PROJECT: U-5813



STATE OF NORTH CAROLINA
DIVISION OF HIGHWAYS

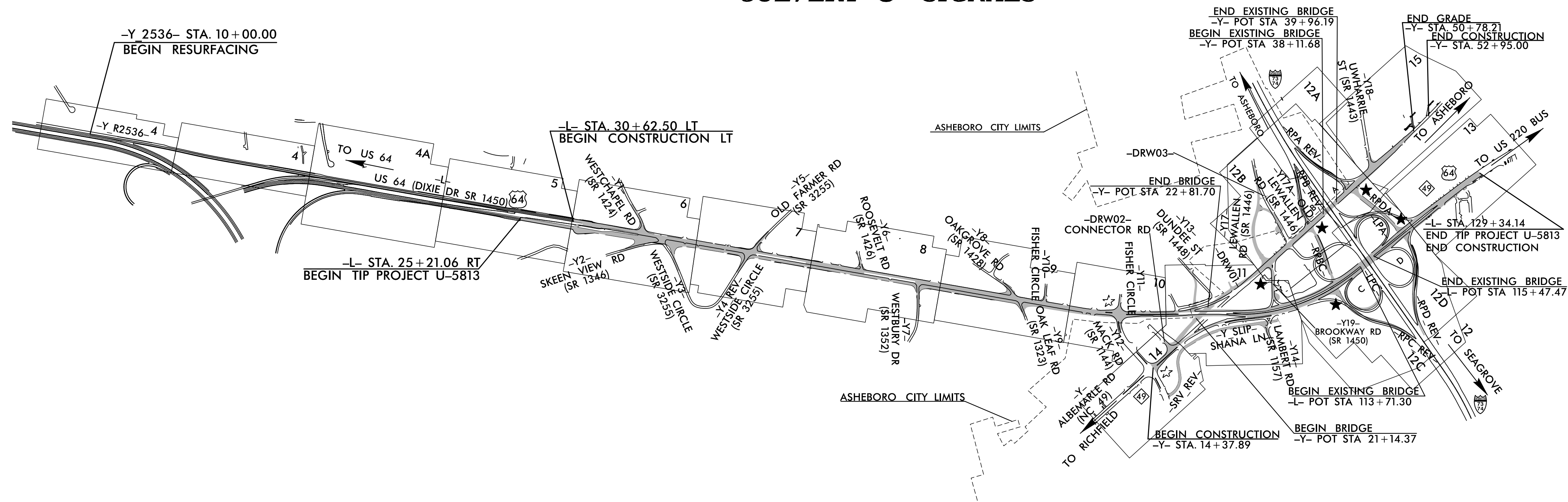

PLAN FOR PROPOSED
HIGHWAY EROSION CONTROL

RANDOLPH COUNTY

LOCATION: ASHEBORO BYPASS TO EAST OF I-73 /I-74 /US 220 IN ASHEBORO. WIDEN TO MULTILANES, RECONSTRUCT INTERCHANGE AT NC 49, MODIFY INTERCHANGE AT I-73 / I-74 /US 220 AND REPLACE BRIDGE 750171 OVER US 64 AND NC 49.

TYPE OF WORK: GRADING, DRAINAGE, PAVING, STRUCTURES, CULVERT & SIGNALS

STATE	STATE PROJECT REFERENCE NO.	SHEET NO.	TOTAL SHEETS
N.C.	U-5813	EC-1	
STATE PROJ. NO.	F.A. PROJ. NO.	DESCRIPTION	



THIS PROJECT HAS BEEN DESIGNED TO SENSITIVE WATERSHED STANDARDS.

THIS PROJECT CONTAINS EROSION CONTROL PLANS FOR CLEARING AND GRUBBING PHASE OF CONSTRUCTION.

ENVIRONMENTALLY SENSITIVE AREA(S) EXIST ON THIS PROJECT
Refer To E. C. Special Provisions for Special Considerations.

HIGH QUALITY WATER(S) EXIST ON THIS PROJECT
High Quality Water Zone(s) Exist From Sta. _____ Beginning to Sta. _____ End Refer To E. C. Special Provisions for Special Considerations.

GRAPHIC SCALE



THESE EROSION AND SEDIMENT CONTROL PLANS COMPLY WITH THE APPLICABLE REGULATIONS SET FORTH BY THE NCG-010000 GENERAL CONSTRUCTION PERMIT EFFECTIVE APRIL 1, 2019 AND ISSUED BY THE NORTH CAROLINA DEPARTMENT OF ENVIRONMENTAL QUALITY DIVISION OF WATER RESOURCES.

HNTB

PREPARED IN THE OFFICE OF:
HNTB
HNTB NORTH CAROLINA, P.C.
343 E. Six Forks Road, Suite 200
Raleigh, North Carolina 27609
NC License No: C-1554
FOR NCDOT

Designed by:

NATALIE CHAN, P.E.
NAME

3444
LEVEL III CERTIFICATION NO.

Roadway Standard Drawings

The "Roadway Standard Drawings"- Roadway Design Unit - N. C. Department of Transportation - Raleigh, N. C., dated January 2024 and the latest revision thereto are applicable to this project and by reference hereby are considered a part of these plans.