

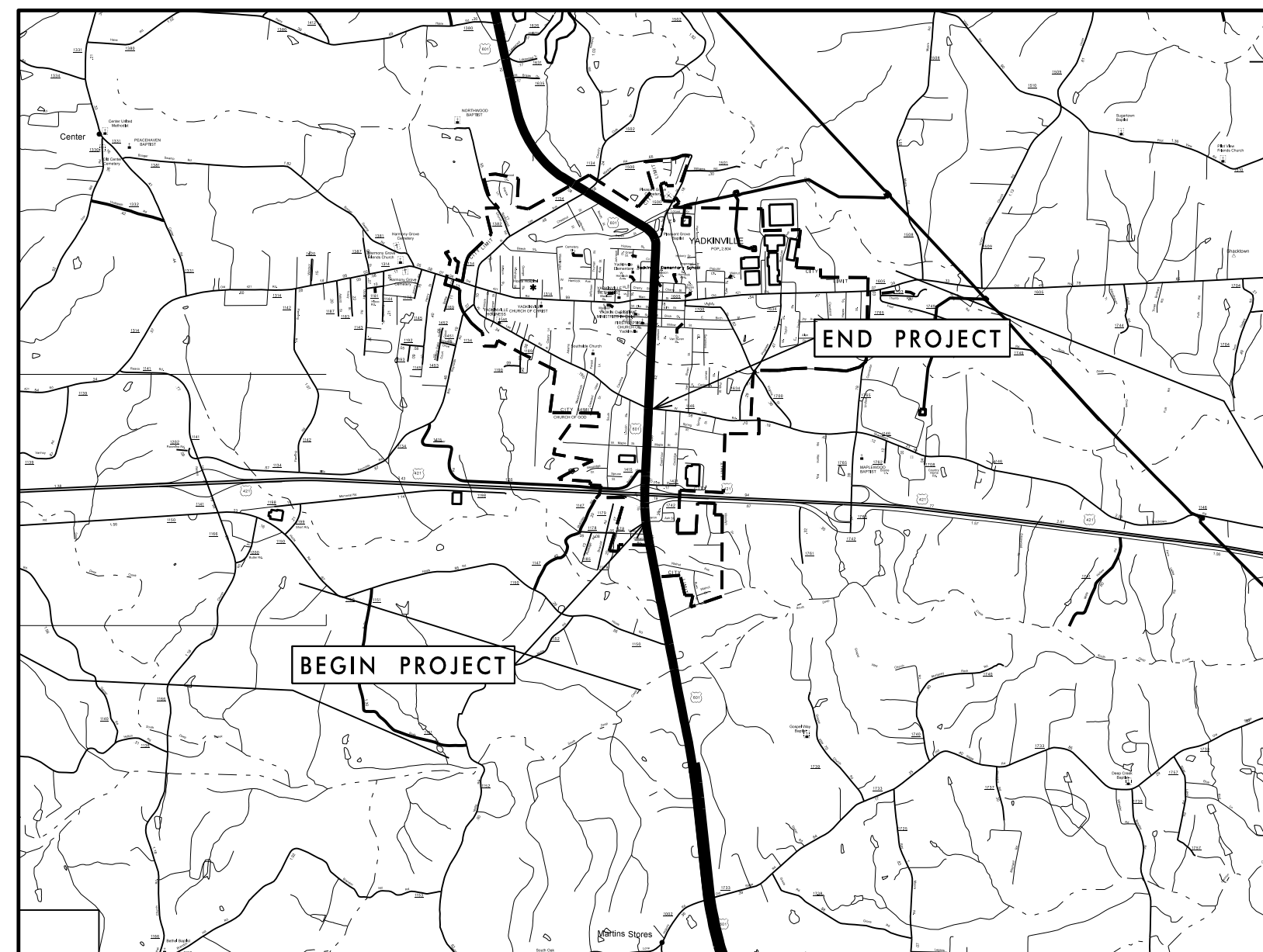
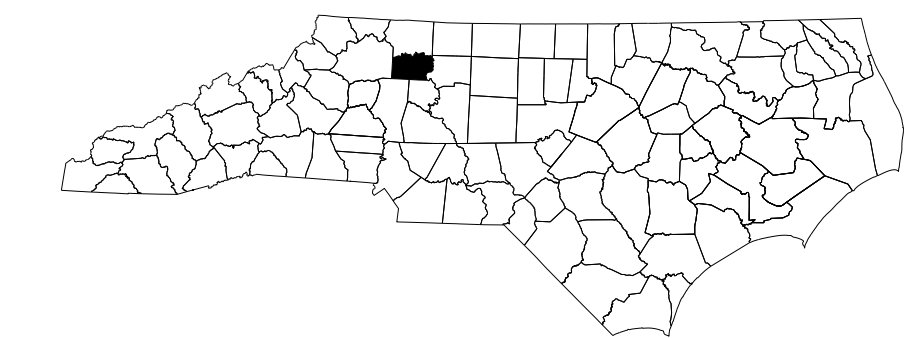
TIP PROJECT: U-5809

STATE OF NORTH CAROLINA
DIVISION OF HIGHWAYS

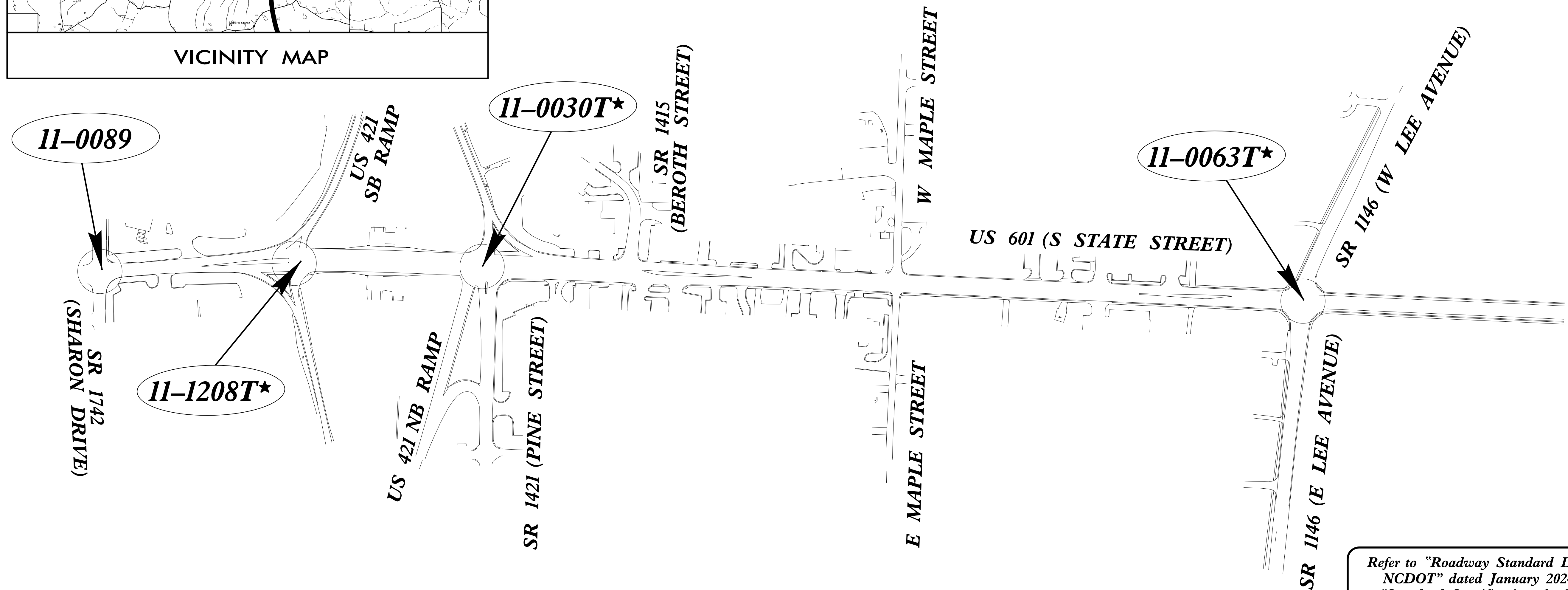
YADKIN COUNTY

**LOCATION: US 601 (S STATE STREET) IMPROVEMENTS
FROM SR 1742 (SHARON DRIVE)
TO SR 1146 (LEE AVENUE)**

TYPE OF WORK: TRAFFIC SIGNALS



VICINITY MAP



*Signal to be removed upon completion of TIP project

Refer to "Roadway Standard Drawings NCDOT" dated January 2024 and "Standard Specifications for Roads and Structures" dated January 2024.

Sheet #	Reference #	Index of Plans	Location/Description
Sig. 1.0	-----	Title Sheet	
Sig. 2.0-2.2	11-0089	US 601 (S. State Street) at SR 1742 (Sharon Drive) / Shopping Center Driveway	
Sig. 3.0-3.2	11-1208T1	US 601 (S. State Street) at US 421 Southbound Ramp	
Sig. 4.0-4.2	11-1208T2	US 601 (S. State Street) at US 421 Southbound Ramp	
Sig. 5.0-5.1	11-0030T1	US 601 (S. State Street) at US 421 Northbound Ramps / Pine Street	
Sig. 6.0-6.1	11-0030T2	US 601 (S. State Street) at US 421 Northbound Ramps / Pine Street	
Sig. 7.0-7.2	11-0063T1	US 601 (S. State Street) at SR 1146 (Lee Avenue)	
Sig. 8.0-8.2	11-0063T2	US 601 (S. State Street) at SR 1146 (Lee Avenue)	

**TRANSPORTATION SYSTEMS
MANAGEMENT & OPERATIONS**

Contacts:

R. Nicholas Zinser, P.E. – Western Region Signals Engineer
D. Todd Joyce, P.E. – Signal Equipment Design Engineer

Prepared in the Office of:
DIVISION OF HIGHWAYS
TRANSPORTATION MOBILITY & SAFETY DIVISION

750 N. Greenfield Parkway, Garner, NC 27529