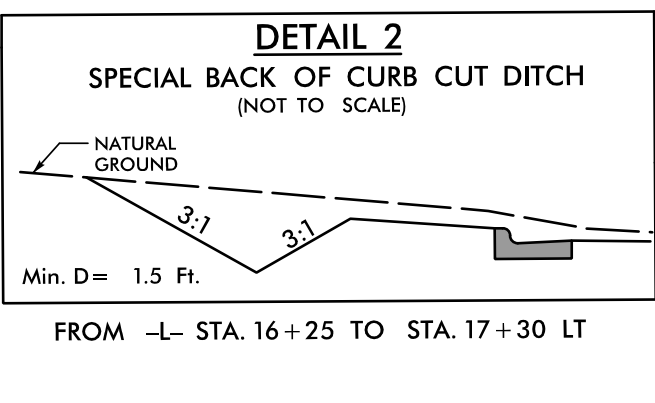
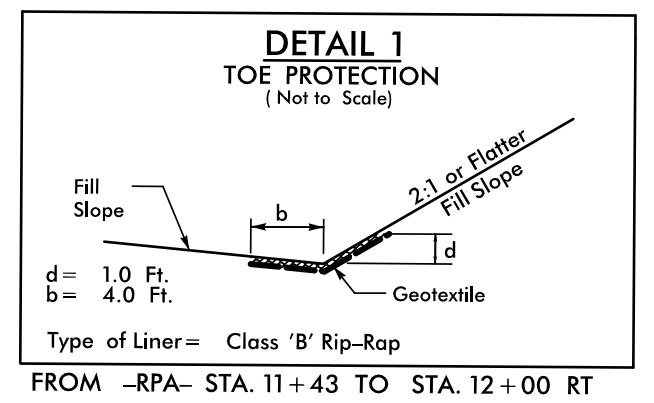


PROJECT REFERENCE NO. U-5809		SHEET NO. 4	
RW SHEET NO.		HYDRAULICS ENGINEER	
ROADWAY DESIGN ENGINEER		ENGINEER	
DOCUMENT NOT CONSIDERED FINAL UNLESS ALL SIGNATURES COMPLETED			
TGS ENGINEERS 201 W. MARION ST. STE 200 SHELBY, NC 28150 PH: (704) 476-0003 CORP. LICENSE NO.: C-0275			



BEGIN TIP PROJECT U-5809
-L- STA 10+17.66

1
YADKINVILLE INVESTMENTS, LLC
ROCK HILL LAND & DEVELOPMENT, LLC
DB 829 PG 380

ARC SBYLNCOO, LLC
DB 1085 PG 125

STARWOOD INVESTMENTS
DB 358 PG 839

ROBERT A. GEIST
DB 295 PG 613

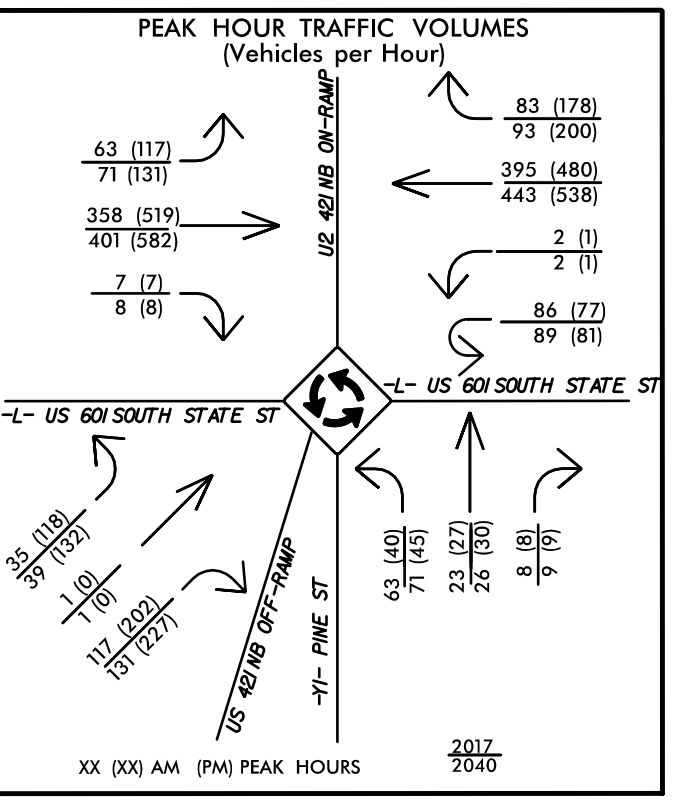
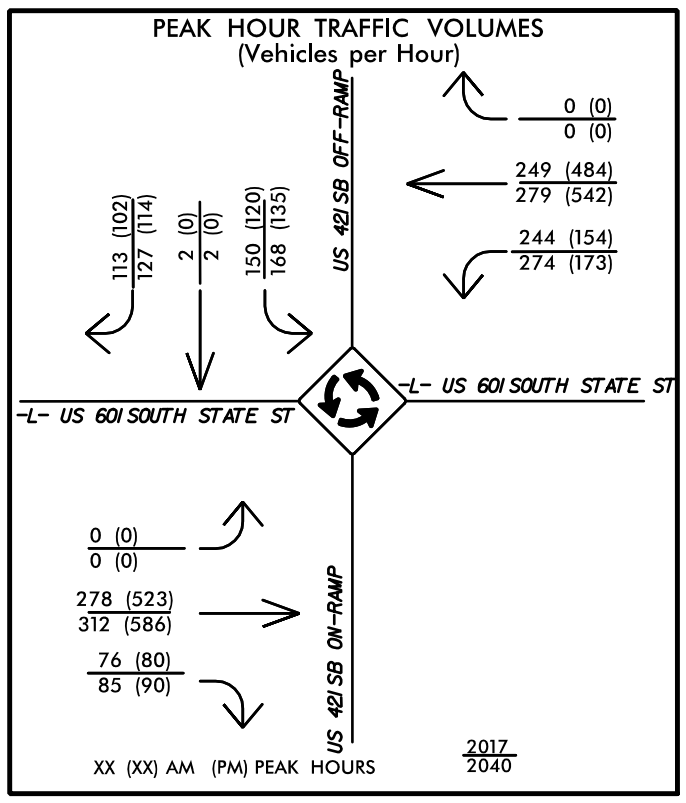
-L- POC 15+23.65 =
RPC POT 13+27.64
RPD POT 10+00.00

4
TRIAD MUNICIPAL
ABC BOARD
DB 842 PG 478
PB 10 PG 55

VB&G, LLC
DB 965 PG 89
PB 10 PG 55

6
J.C. FAW
DB 617 PG 472
PB 1PG 120A

5
JEFFERSON/RAY ASSOCIATES
DB 247 PG 452
PB 1PG 120A



- PROP CONC SIDEWALK
- PROP MONOLITHIC CONC ISLAND - KEYED-IN PROP 7" MONOLITHIC CONCRETE TRUCK APRON
- PAVEMENT REMOVAL

- FOR -L- PROFILE, SEE SHEET NO. 7
- FOR -RPA- PROFILE, SEE SHEET NO. 8
- FOR -RPB- PROFILE, SEE SHEET NO. 8
- FOR -RPC- PROFILE, SEE SHEET NO. 9
- FOR -RPD- PROFILE, SEE SHEET NO. 9
- FOR -Y- PROFILE, SEE SHEET NO. 9

END CONSTRUCTION
RPD STA 12+50.00

END CONSTRUCTION
RPA STA 14+70.00

BEGIN CONSTRUCTION
RPB STA 10+58.00 NAD 83/2011

BEGIN CONSTRUCTION
RPC STA 10+25.00

END CONSTRUCTION
-Y- STA 13+30.00

- NOTES:**
- UNLESS OTHERWISE NOTED ALL DRIVES ARE ASPHALT DRIVES.
 - UNLESS OTHERWISE NOTED ALL CHANNELIZATION CURB IS 8" X 12" CONCRETE CURB.
 - FOR CURVE DATA SEE DETAIL SHEET 2B-1
 - SEE DETAIL SHEETS 2B-2 THRU 2B-3 FOR ROUNDABOUT & CONCRETE ISLAND LAYOUTS LAYOUTS.

MATCH LINE STA. -L- 24+00.00
MATCH TO SHEET NO. 5