
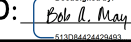




## GENERAL NOTES / LOCAL NOTES (CONT)

- GG) WHEN CONSTRUCTING DRAINAGE STRUCTURES ADJACENT TO TRAFFIC, INSTALL TEMPORARY STEEL PLATES, AS DIRECTED BY THE ENGINEER. MAY WORK EACH LOCATION INDEPENDENTLY OR CONCURRENTLY, UNLESS OTHERWISE DIRECTED BY THE ENGINEER. WORK IN A CONTINUOUS MANNER TO PERFORM THE WORK IN THE FOLLOWING SEQUENCE, IN STEPS '1' THRU '5'.
  - 1: CLOSE THE APPROPRIATE TRAVEL LANE TO TRAFFIC USING ROADWAY STANDARD DRAWING NO. 1101.02 SHEETS 1, 2, 3, 7 & 8 OF 14.
  - 2: CONSTRUCT PROPOSED STRUCTURE OR INSTALL PRE-CAST DRAINAGE STRUCTURE AS SHOWN IN THE CONSTRUCTION PLANS AND COVER WITH STEEL PLATES TO PROTECT STRUCTURE DURING CURING.
  - 3: OPEN TRAVEL LANE TO EXISTING TRAFFIC PATTERN BY THE END OF EACH WORK PERIOD.
  - 4: WHEN PROPERLY CURED, CLOSE THE APPROPRIATE TRAVEL LANE USING ROADWAY STANDARD DRAWING NO. 1101.02, SHEETS 1, 2, 3, 7 & 8 OF 14 BACKFILL & PAVE, IF REQUIRED, UP TO THE EDGE AND ELEVATION OF OF EXISTING PAVEMENT (SEE CONSTRUCTION PLANS).
  - 5: OPEN TRAVEL LANE TO EXISTING TRAFFIC PATTERN BY THE END OF THE WORK PERIOD.
  
- HH) CONSTRUCT ALL PAVEMENT (TEMPORARY AND/OR PROPOSED) TO MAINTAIN DRAINAGE AND NOT POND WATER IN THE TRAFFIC LANES.
  
- II) TEMPORARY PAVEMENT MAY BE UTILIZED IN THE CONSTRUCTION OF THE PROPOSED AS DIRECTED BY THE ENGINEER.
  
- JJ) PLACE TRAFFIC BACK INTO EXISTING PATTERN AT THE END OF EACH WORK PERIOD.
  
- KK) PLACE TYPE III BARRICADES & DRUMS AT ALL -Y- LINES AND DRUMS AT ALL DRIVEWAYS TO KEEP PROPOSED/TEMPORARY WIDENING CLOSED TO TRAFFIC.
  
- LL) TEMPORARY SHORING MAY BE ADJUSTED SO AS NOT TO CONFLICT WITH EXISTING UTILITIES.
  
- MM) INSTALL TWO (2) CHANGEABLE MESSAGE SIGNS (CMS) DURANT ROAD (-L-) AS DIRECTED BY THE ENGINEER. THESE CHANGEABLE MESSAGES SIGNS ARE TO BE UTILIZED TO INFORM & ALERT THE TRAVELING PUBLIC TO TRAFFIC CONDITIONS AND MAY BE UTILIZED FOR TRAFFIC CONTROL OPERATIONS DURING CONSTRUCTION AS DIRECTED BY THE ENGINEER.
  
- NN) USE "SEQUENTIAL FLASHING WARNING LIGHTS" (SEE SHEET TMP-2D) AT NIGHT WHEN UTILIZING LANE CLOSURES ON DURANT ROAD (-L-).

10/15/2018  
 P:\2017\738\JLP-5720\TrafficControl\TCP\NCP-5720\_TC\_TMP\_PSH\_OIB.dgn  
 User: JGilsTrap

**DOCUMENT NOT CONSIDERED FINAL  
UNLESS ALL SIGNATURES COMPLETED**

|                                                                                                                                                                                                                                                          |                                                                                                                |                                                                                                                  |                                                                                       |                                                                                       |               |
|----------------------------------------------------------------------------------------------------------------------------------------------------------------------------------------------------------------------------------------------------------|----------------------------------------------------------------------------------------------------------------|------------------------------------------------------------------------------------------------------------------|---------------------------------------------------------------------------------------|---------------------------------------------------------------------------------------|---------------|
|  <p><b>WETHERILL<br/>ENGINEERING</b></p> <p>TRANSPORTATION PLANNING/DESIGN - BRIDGE/STRUCTURE DESIGN<br/>CIVIL/SITE DESIGN - GIS/GPS - CONSTRUCTION OBSERVATION</p> | 1223 Jones Franklin Rd.<br>Raleigh, N.C. 27606<br>License No. F-0377<br>Bus: 919 851 8077<br>Fax: 919 851 8107 | APPROVED:  DATE: 10/16/2018 |  |  | GENERAL NOTES |
|----------------------------------------------------------------------------------------------------------------------------------------------------------------------------------------------------------------------------------------------------------|----------------------------------------------------------------------------------------------------------------|------------------------------------------------------------------------------------------------------------------|---------------------------------------------------------------------------------------|---------------------------------------------------------------------------------------|---------------|