

09/03/99

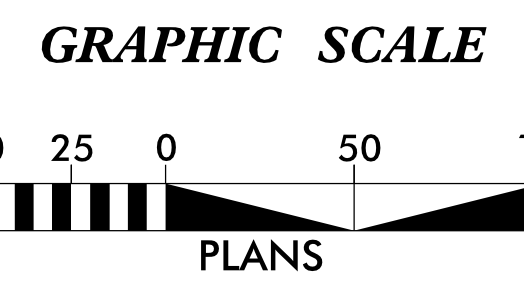
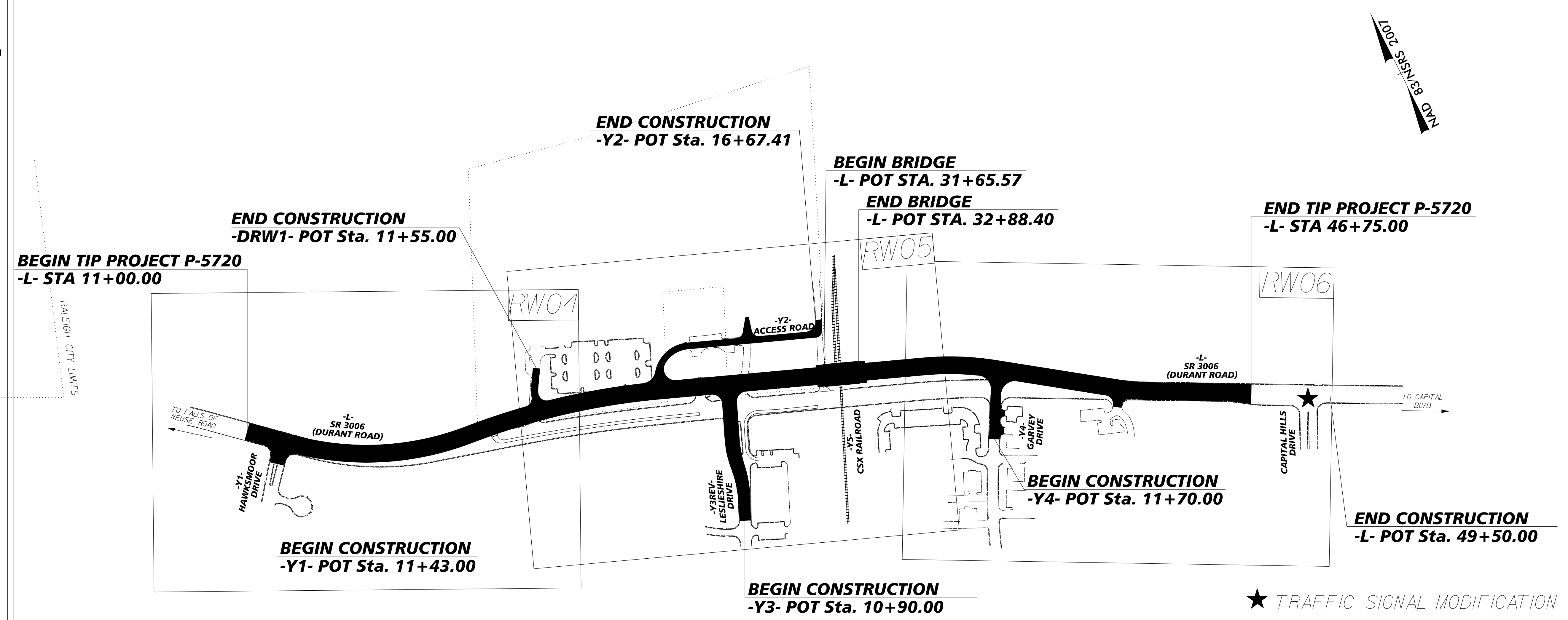
STATE	STATE PROJECT REFERENCE NO.	SHEET NO.	TOTAL SHEETS
N.C.	P-5720	RW01	

STATE OF NORTH CAROLINA  
DIVISION OF HIGHWAYS

SURVEY CONTROL, EXISTING CENTERLINES,  
RIGHT OF WAY, EASEMENTS AND PROPERTY TIES

**WAKE COUNTY**

**TIP PROJECT: P5720**



**DATUM DESCRIPTION**

THE LOCALIZED COORDINATE SYSTEM DEVELOPED FOR THIS PROJECT IS BASED ON THE STATE PLANE COORDINATES ESTABLISHED BY NCGS FOR MONUMENT "SEHSR-4" WITH NAD 83/NSRS 2007 STATE PLANE GRID COORDINATES OF NORTHING: 777,964.330(ft) EASTING: 2,125,243.897(ft) ELEVATION: 295.69(ft)

THE AVERAGE COMBINED GRID FACTOR USED ON THIS PROJECT (GROUND TO GRID) IS: 0.99992346

THE N.C. LAMBERT GRID BEARING AND LOCALIZED HORIZONTAL GROUND DISTANCE FROM "SEHSR-4" TO -L- STATION 12+27.38 IS N 06-42'36" E 4,527.66(ft)

ALL LINEAR DIMENSIONS ARE LOCALIZED HORIZONTAL DISTANCES VERTICAL DATUM USED IS (NAVD 88)

Prepared In the Office of:  
**DIVISION OF HIGHWAYS**  
1000 Birch Ridge Dr., Raleigh NC, 27610

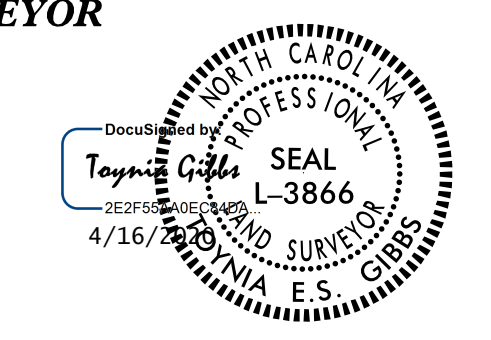
2018 STANDARD SPECIFICATIONS

**RIGHT OF WAY DATE:**  
JUNE 7, 2018

**LETTING DATE:**  
DECEMBER 21, 2021


ESP ASSOCIATES, INC  
2200 GATEWAY CENTRE BLVD., SUITE 216  
MORRISVILLE, NC 27560  
LICENSE NO. F-1407

PROFESSIONAL LAND SURVEYOR



DocuSigned by:  
**Toyia Gibbs**  
SIGNATURE:

Date:  
4/16/2020



\$\$\$\$\$SYTIME\$\$\$\$\$  
\$\$\$\$\$DCN\$\$\$\$\$  
\$\$\$\$\$USERNAME\$\$\$\$\$