


RIGHT OF WAY CONTROL SHEET

BR-0093

R/W 03E-1

NORTH CAROLINA
DEPARTMENT
OF TRANSPORTATION



PROFESSIONAL LAND
SURVEYOR



DOCUMENT NOT CONSIDERED
FINAL UNLESS ALL SIGNATURES
ARE COMPLETED

2018 STANDARD
SPECIFICATIONS

TIP PROJECT: BR-0093
County: ROCKINGHAM

PERMANENT EASEMENT MARKER IRON PIN AND CAP: L			
STATION	OFFSET	NORTH	EAST
12+75.00	-75.00	991632.6427	1719930.1100
12+75.00	-115.00	991670.7002	1719917.7962
13+09.75	-115.00	991681.1926	1719949.6508
15+20.00	-115.00	991748.0200	1720148.9984
15+30.00	-75.00	991713.2728	1720171.1937
15+65.00	-75.00	991724.3974	1720204.3787
15+95.00	-100.00	991757.6364	1720224.8768
16+71.58	-75.00	991758.2720	1720305.4271
16+71.58	-100.00	991781.9756	1720297.4809
20+10.00	95.00	991704.6549	1720680.3358
20+10.00	75.00	991723.6178	1720673.9789
20+35.00	75.00	991731.5640	1720697.6825
20+35.00	95.00	991712.6011	1720704.0394

I, Clinton B. Osborne, certify that the right of way and permanent easement monumentation for this project shown herein was completed under my direct and responsible charge from an actual survey made under my supervision; that all horizontal closures had a minimum ratio of precision of 1:10,000 (Class A). Field work was performed from 8/21/23 to 8/22/23, and all coordinates are based on NAD83/2011; That this survey was performed to meet the requirements of 21NCAC 56.1600 as applicable.

This 23 day of August, 2023

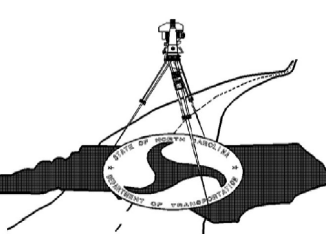
DocuSigned by:
Clinton B. Osborne

0A6F6B05F6449B...
Professional Land Surveyor L-3834

NOTES:

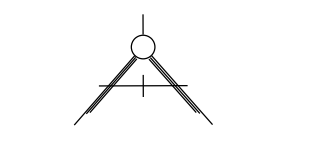
- IF FURTHER INFORMATION REGARDING PROJECT CONTROL IS NEEDED, PLEASE CONTACT THE LOCATION AND SURVEYS UNIT.
- PROJECT CONTROL WAS ESTABLISHED USING GNSS, THE GLOBAL NAVIGATION SATELLITE SYSTEM.

PREPARED FOR



LOCATION AND
SURVEYS UNIT

PREPARED BY



ALLIED ASSOCIATES, P.A.
4720 KESTER MILL ROAD
WINSTON SALEM,
NC 27103
WWW.ALLIEDAPA.COM
C-2198
(336)765-2377