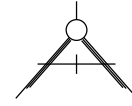



# SURVEY CONTROL SHEET

## W/ EXISTING CENTERLINE ALIGNMENTS PRIOR TO CONSTRUCTION


PROJECT REFERENCE NO.	SHEET NO.
BR-0093	RW02C-2

### Location and Surveys


 ALLIED ASSOCIATES, P.A.  
 4720 KESTER MILL ROAD  
 WINSTON SALEM, NC 27103  
 WWW.ALLIEDAPA.COM C-2198  
 (336)765-2377



DOCUMENT NOT CONSIDERED FINAL UNLESS ALL SIGNATURES COMPLETED

Drawn/signed by:  
  
 12/21/2021

BL	POINT	DESC.	NORTH	EAST	ELEVATION
3		BL-3	991471.2005	1719697.3275	710.28
4		BL-4	991691.8082	1720281.7377	678.66
5		BL-5	991871.6870	1720826.3425	670.75
1		BR0093 GPS-1	992052.2530	1721529.0850	692.98
2		BR0093 GPS-2	992010.2422	1722244.5814	714.13

\*\*\*\*\*  
 BM1 ELEVATION = 721.47  
 N 991565 E 1719661  
 BL STATION 5+00.00  
 N 20°56'04.3" W DIST 100.51  
 RAILROAD SPIKE IN 24" POPLAR  
 \*\*\*\*\*

### NOTES:

- PROJECT CONTROL WAS ESTABLISHED USING GNSS, THE GLOBAL NAVIGATION SATELLITE SYSTEM.
- THE SURVEY CONTROL DATA FOR THIS PROJECT HAS BEEN COMPILED FROM VARIOUS SOURCES. IF FURTHER INFORMATION REGARDING PROJECT CONTROL IS NEEDED, PLEASE CONTACT THE LOCATION AND SURVEYS UNIT.