

STATE OF NORTH CAROLINA  
DIVISION OF HIGHWAYS

---

SURVEY CONTROL, EXISTING CENTERLINES,  
RIGHT OF WAY, EASEMENTS AND PROPERTY TIES

---

**BR-0093**

R/W    01

NORTH CAROLINA  
DEPARTMENT  
OF TRANSPORTATION



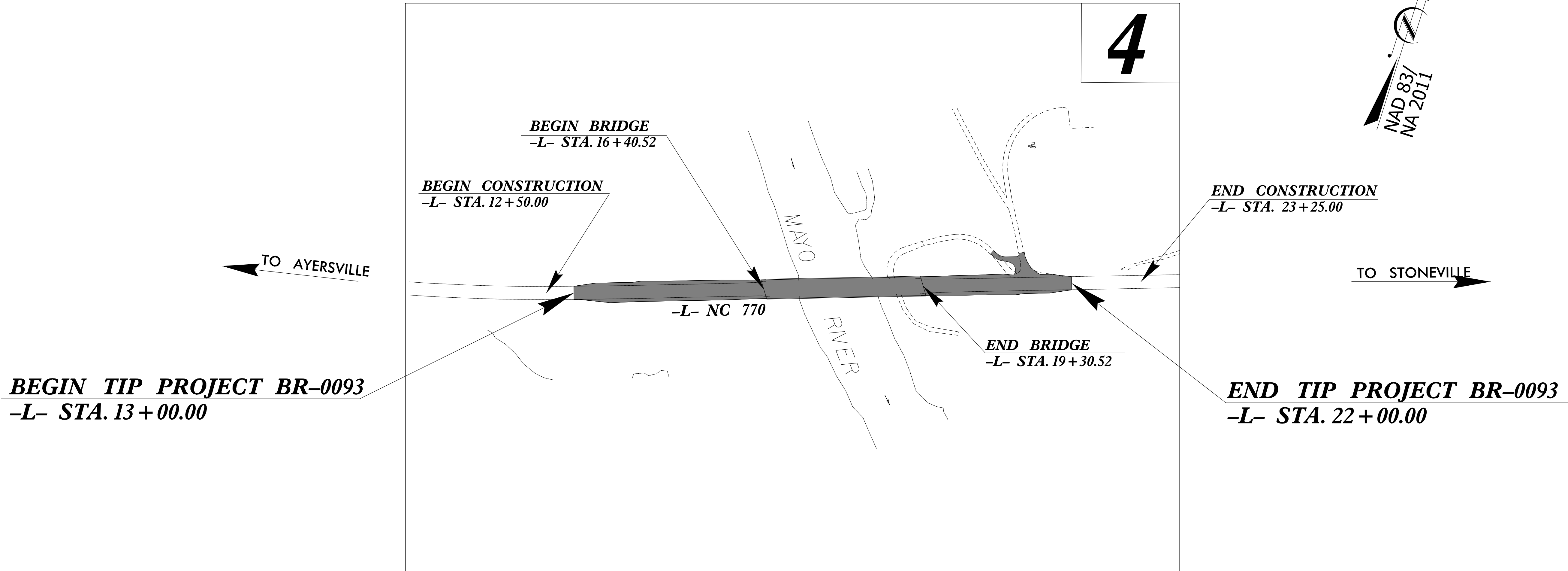

PROFESSIONAL LAND  
SURVEYOR



DOCUMENT NOT CONSIDERED  
FINAL UNLESS ALL SIGNATURES  
ARE COMPLETED

2024 STANDARD  
SPECIFICATIONS

DocuSigned by:  
*Clinton B. Osborne*  
DA8F6B085F6449B...  
8/23/2023



**DATUM DESCRIPTION**

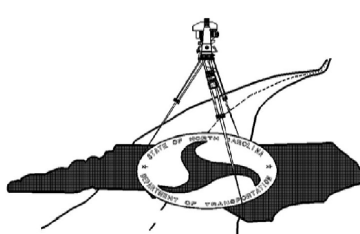
THE LOCALIZED COORDINATE SYSTEM DEVELOPED FOR THIS PROJECT IS BASED ON THE STATE PLANE COORDINATES ESTABLISHED BY NCDOT FOR MONUMENT "BR0093 GPS-1" WITH NAD 83/NSRS 2011 STATE PLANE GRID COORDINATES OF NORTHING: 992,052.253(ft) EASTING: 1,721,529.085(ft) ELEVATION: 692.981(ft) THE AVERAGE COMBINED GRID FACTOR USED ON THIS PROJECT (GROUND TO GRID) IS: 1.0000715288 THE N.C. LAMBERT GRID BEARING AND LOCALIZED HORIZONTAL GROUND DISTANCE FROM "BR0093 GPS-1" TO -L- STATION 10+00.00 IS S 72°56'04.2" W 1925.43(ft) ALL LINEAR DIMENSIONS ARE LOCALIZED HORIZONTAL DISTANCES VERTICAL DATUM USED IS NAVD88 (GEI0D 18)

2024 STANDARD SPECIFICATIONS

<b>RIGHT OF WAY DATE:</b> 7/14/2023	<b>LETTING DATE:</b> 6/18/2023
--	-----------------------------------

**TIP PROJECT: BR-0093**  
County: ROCKINGHAM

PREPARED FOR



LOCATION AND  
SURVEYS UNIT

PREPARED BY



ALLIED ASSOCIATES, P.A.  
4720 KESTER MILL ROAD  
WINSTON SALEM,  
NC 27103  
WWW.ALLIEDAPA.COM  
C-2198  
(336)765-2377