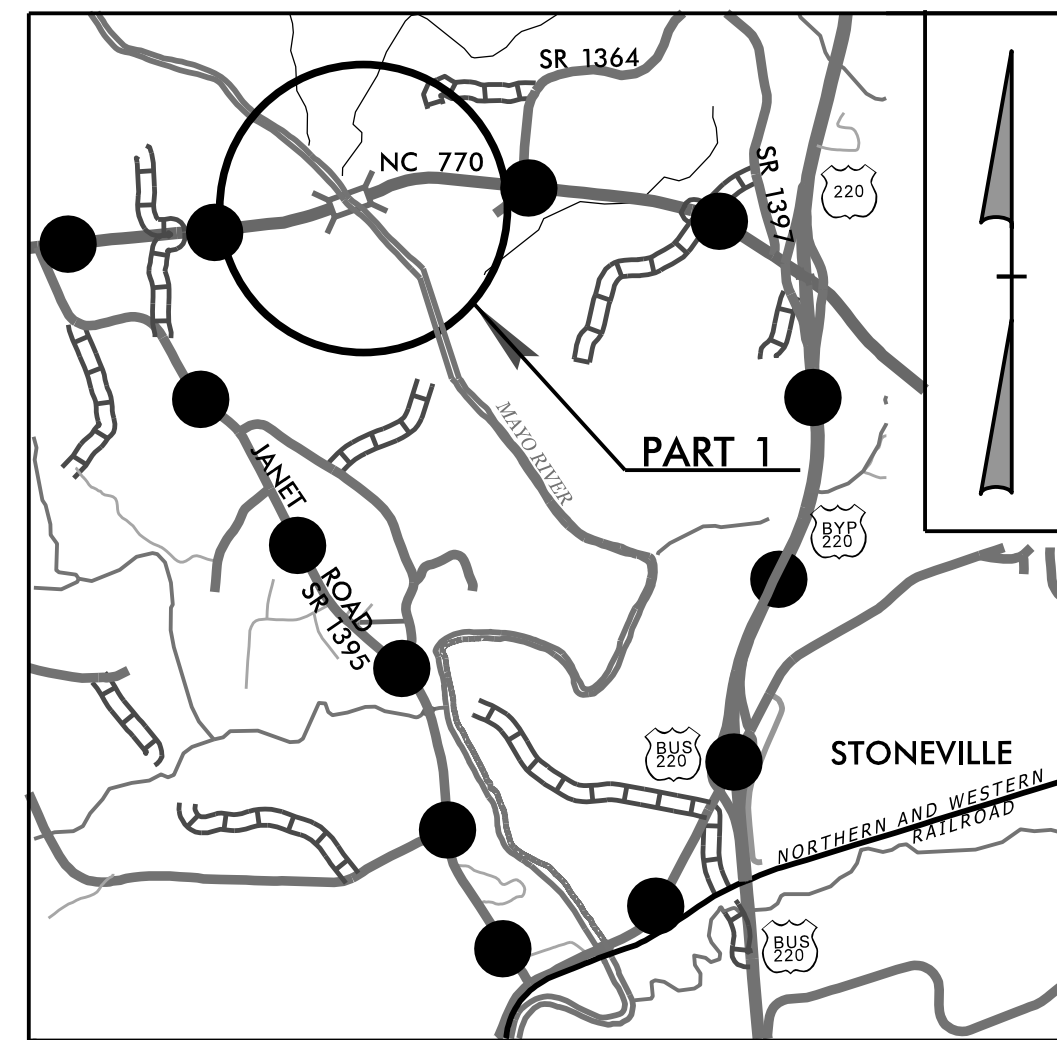


TIP PROJECT: BR-0093

CONTRACT: C204929

See Sheet 1A For Index of Sheets



VICINITY MAP (NTS)

DETOUR ROUTE

STATE OF NORTH CAROLINA DIVISION OF HIGHWAYS

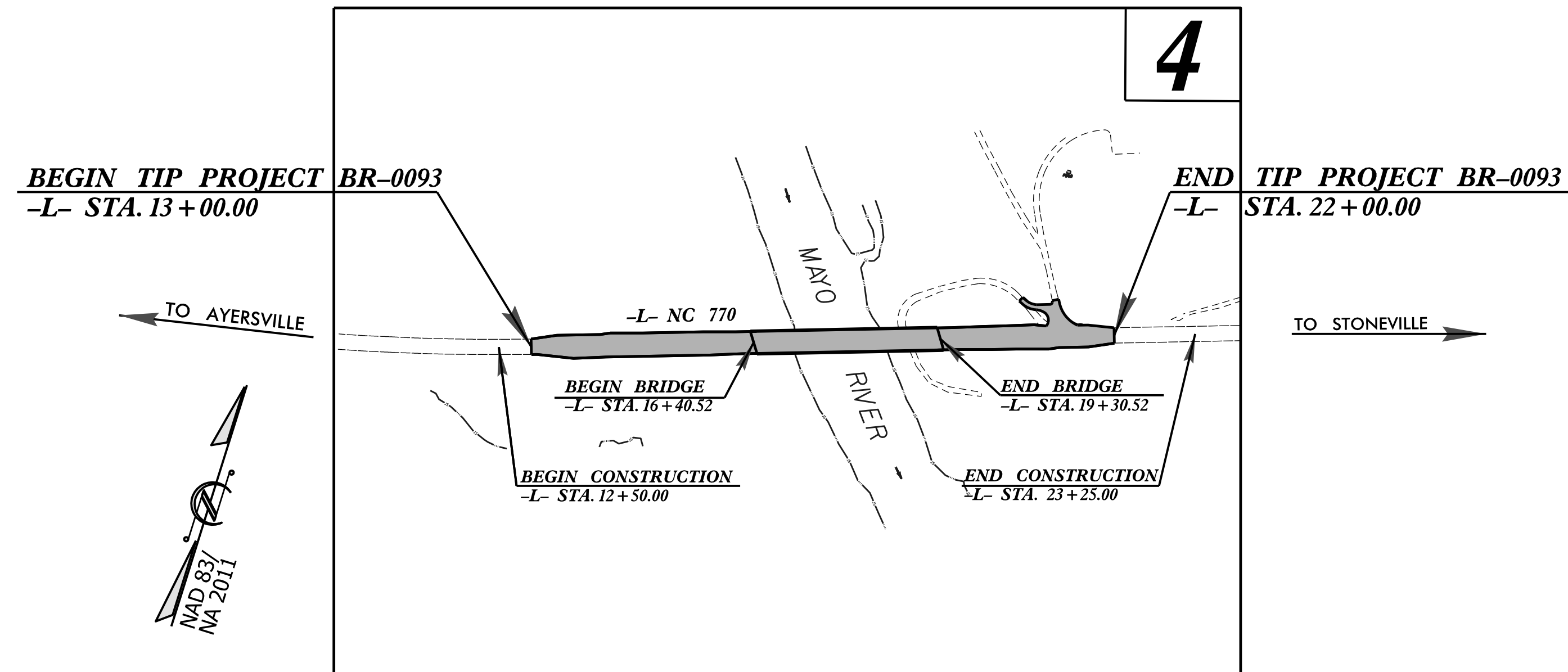
ROCKINGHAM COUNTY

LOCATION: *REPLACE BRIDGE 780035 ON NC 770 OVER MAYO RIVER AND SR 1395 (JANET ROAD) FROM US 220 BUS TO NC 770*

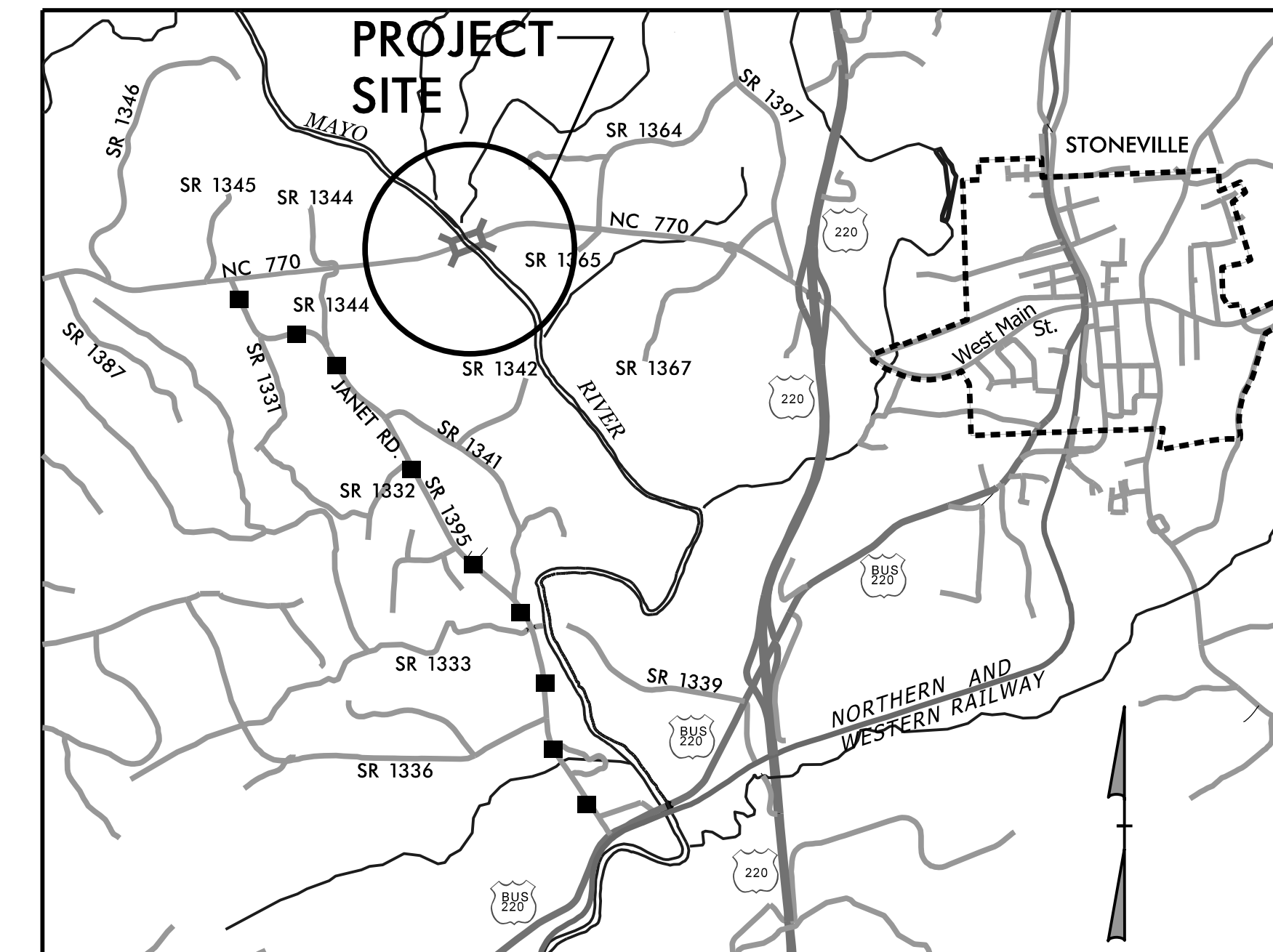
TYPE OF WORK: *GRADING, PAVING, DRAINAGE AND STRUCTURE*

STATE	STATE PROJECT REFERENCE NO.	SHEET NO.	TOTAL SHEETS
N.C.	BR-0093	1	
STATE PROJ. NO.	F. A. PROJ. NO.	DESCRIPTION	
67093.1.1	N/A	PE	
67093.2.1	N/A	UTIL/RW	
67093.3.1	N/A	CONST	

PART 1: BR-0093



PART 2: BR-0093 DETOUR RESURFACING



RESURFACING

DOCUMENT NOT CONSIDERED FINAL
UNLESS ALL SIGNATURES COMPLETED

PROJECT LENGTH

PART 1: BR-0093
 LENGTH ROADWAY STATE PROJECT = 0.115 MILES
 LENGTH STRUCTURES STATE PROJECT = 0.055 MILES

PART 2: BR-0093 DETOUR RESURFACING
 LENGTH ROADWAY STATE PROJECT = 2.751 MILES

PART 1 & PART 2
 TOTAL LENGTH TIP PROJECT = 2.921 MILES

Prepared in the Office of:
DIVISION OF HIGHWAYS
 1000 Birch Ridge Dr., Raleigh NC, 27610

2024 STANDARD SPECIFICATIONS

RIGHT OF WAY DATE:
JULY 14, 2023

LETTING DATE:
JUNE 18, 2024

