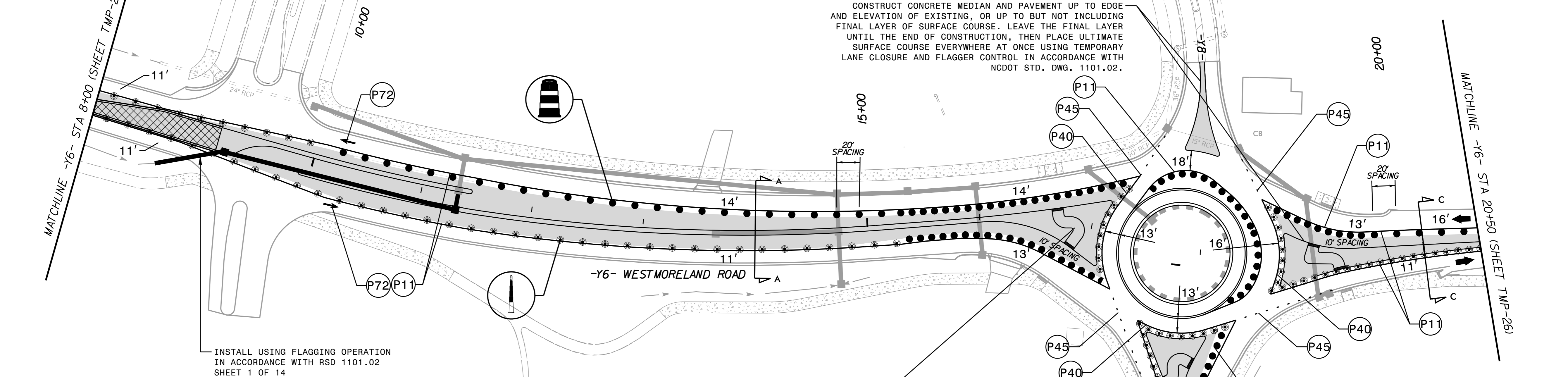


ALEXANDER FARMS IMPROVEMENTS BY OTHERS

CONSTRUCT CONCRETE MEDIAN AND PAVEMENT UP TO EDGE AND ELEVATION OF EXISTING, OR UP TO BUT NOT INCLUDING FINAL LAYER OF SURFACE COURSE. LEAVE THE FINAL LAYER UNTIL THE END OF CONSTRUCTION, THEN PLACE ULTIMATE SURFACE COURSE EVERYWHERE AT ONCE USING TEMPORARY LANE CLOSURE AND FLAGGER CONTROL IN ACCORDANCE WITH NCDOT STD. DWG. 1101.02.

MATCHLINE -Y6- STA 8+00 (SHEET TMP-24)

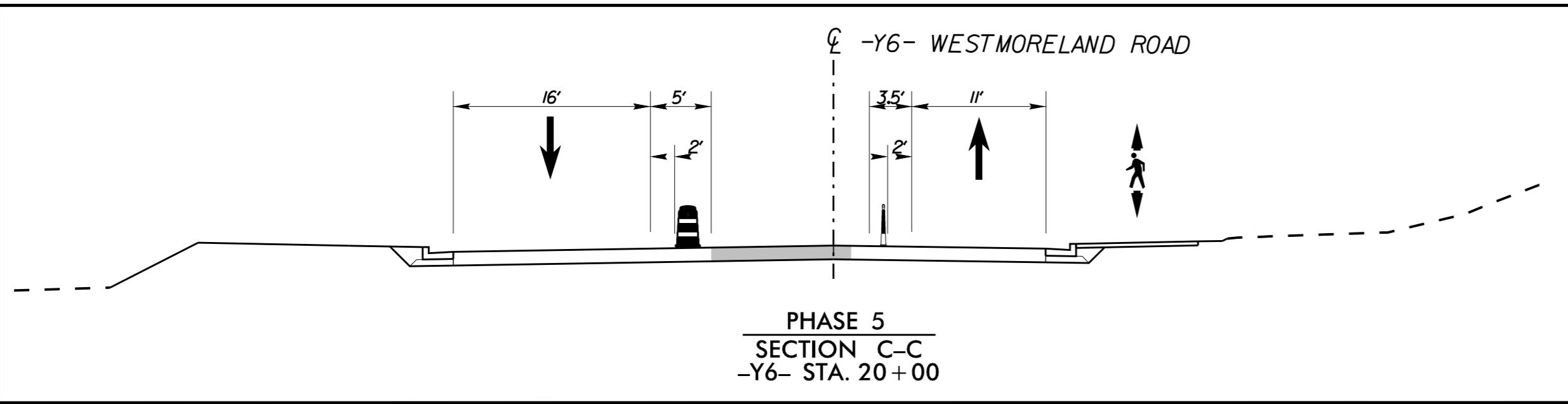
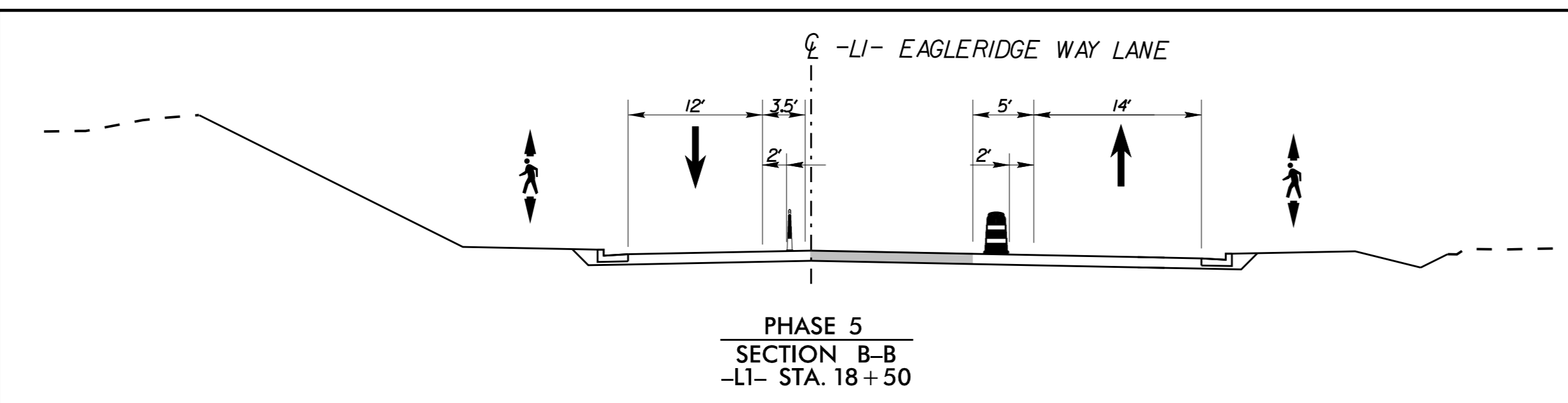
MATCHLINE -Y6- STA 20+50 (SHEET TMP-26)



INSTALL USING FLAGGING OPERATION IN ACCORDANCE WITH RSD 1101.02 SHEET 1 OF 14



CONSTRUCT CONCRETE MEDIAN AND PAVEMENT UP TO EDGE AND ELEVATION OF EXISTING, OR UP TO BUT NOT INCLUDING FINAL LAYER OF SURFACE COURSE. LEAVE THE FINAL LAYER UNTIL THE END OF CONSTRUCTION, THEN PLACE ULTIMATE SURFACE COURSE EVERYWHERE AT ONCE USING TEMPORARY LANE CLOSURE AND FLAGGER CONTROL IN ACCORDANCE WITH NCDOT STD. DWG. 1101.02.

CONSTRUCT CONCRETE MEDIAN AND PAVEMENT UP TO EDGE AND ELEVATION OF EXISTING, OR UP TO BUT NOT INCLUDING FINAL LAYER OF SURFACE COURSE. LEAVE THE FINAL LAYER UNTIL THE END OF CONSTRUCTION, THEN PLACE ULTIMATE SURFACE COURSE EVERYWHERE AT ONCE USING TEMPORARY LANE CLOSURE AND FLAGGER CONTROL IN ACCORDANCE WITH NCDOT STD. DWG. 1101.02.



- 4" CONC SIDEWALK
- FULL DEPTH RECLAMATION
- REMOVAL
- WEDGING
- TEMPORARY PAVEMENT
- WORK AREA

APPROVED: [Signature] DATE: 4/9/2024



# PHASE 5 TRAFFIC CONTROL DETAILS



3/12/2024 K:\CHL\PRJ\01036359 - U-5108 (Northcross)\DSM\Traffic\TrafficControl\TCP\Sheets\U-5108\_rdy\_tmp\_25.dgn