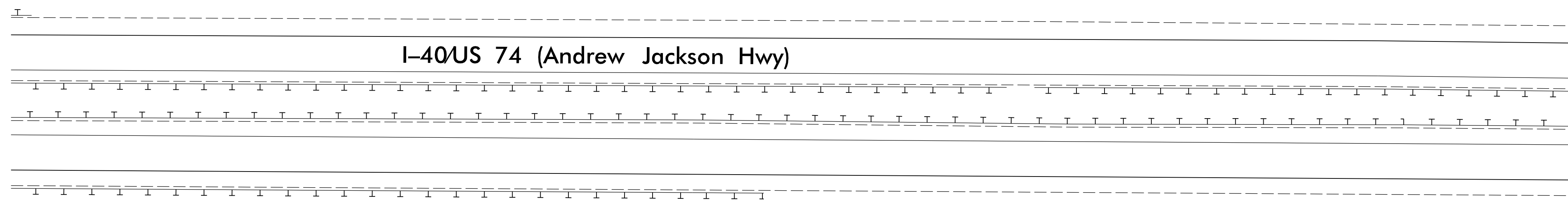
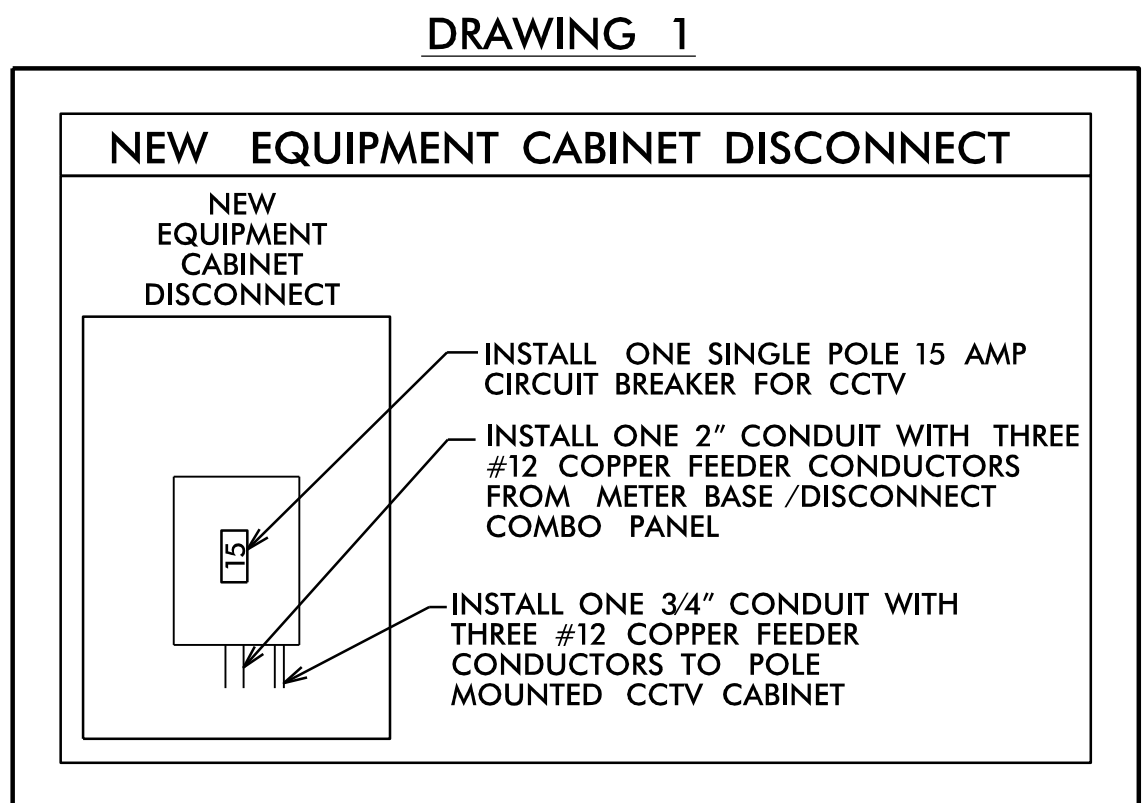
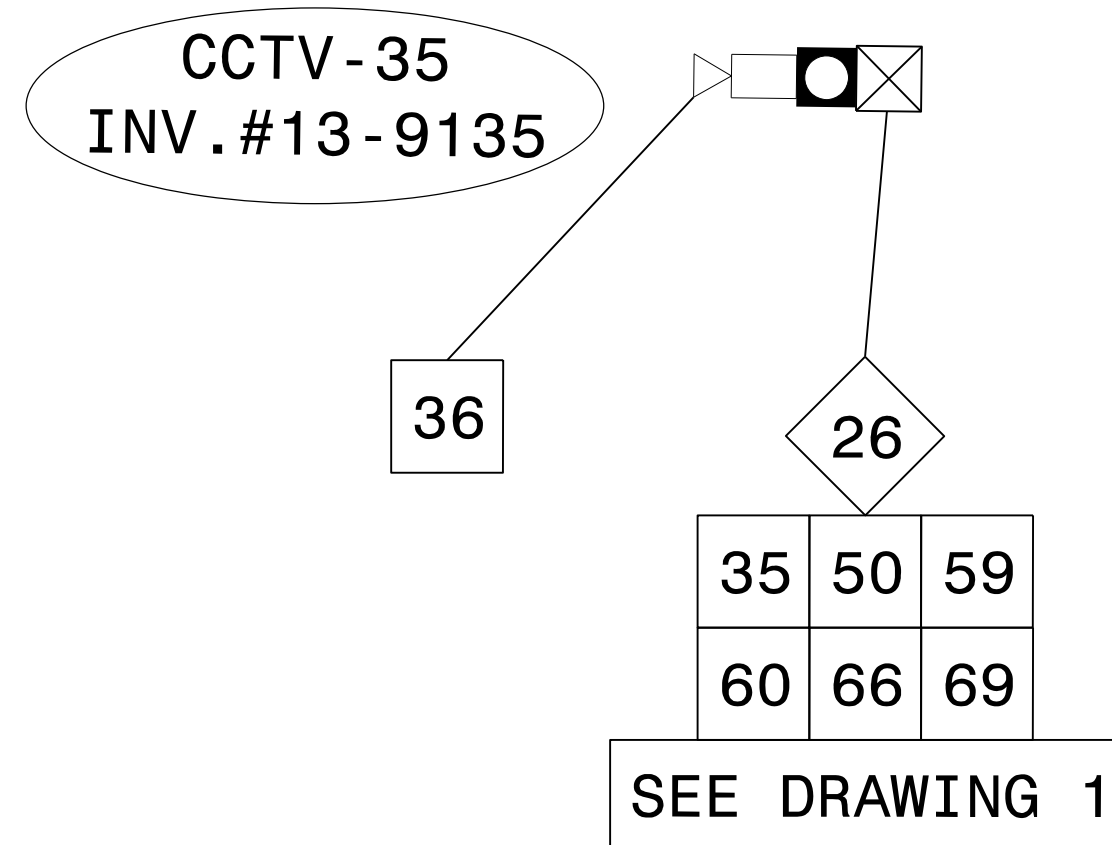


CCTV-35 GPS COORDINATES  
 35.556425° N  
 82.670238° W



To Existing CCTV-22  
 →



**NOTES:**

1. CONNECT CCTV POWER TO EXISTING ELECTRICAL POWER SOURCE IN CABINET.
2. MAINTAIN CAMERA FUNCTIONALITY THROUGHOUT THE LIFE OF THE PROJECT.
3. CONTACT ENGINEER TO REQUEST DIT SUPPLIED CELLULAR MODEM.

1/19/2024  
 P:\4\AECOM\nc-pw-bentl\ey.com\AECOM\B21\_NA\_2020\Documents\60646756-1-2513AA\AB-ITS\_PS1004.dgn  
 T:\Tindal



Prepared for the Offices of:		DOCUMENT NOT CONSIDERED FINAL UNLESS ALL SIGNATURES COMPLETED	
		ITS Communication Cable and Conduit Routing Plans	
DIVISION 13 BUNCOMBE CO. ASHEVILLE		SEAL 	
PLAN DATE: January 2024 REVIEWED BY: M. Cavanaugh		PREPARED BY: M. Tindal REVIEWED BY: R. Garrett	
SCALE: 0 NA N.T.S.		REVISIONS: INIT. DATE DocuSigned by: Rachelle Garrett 1/19/2024 SIGNATURE DATE CADD Filename:	