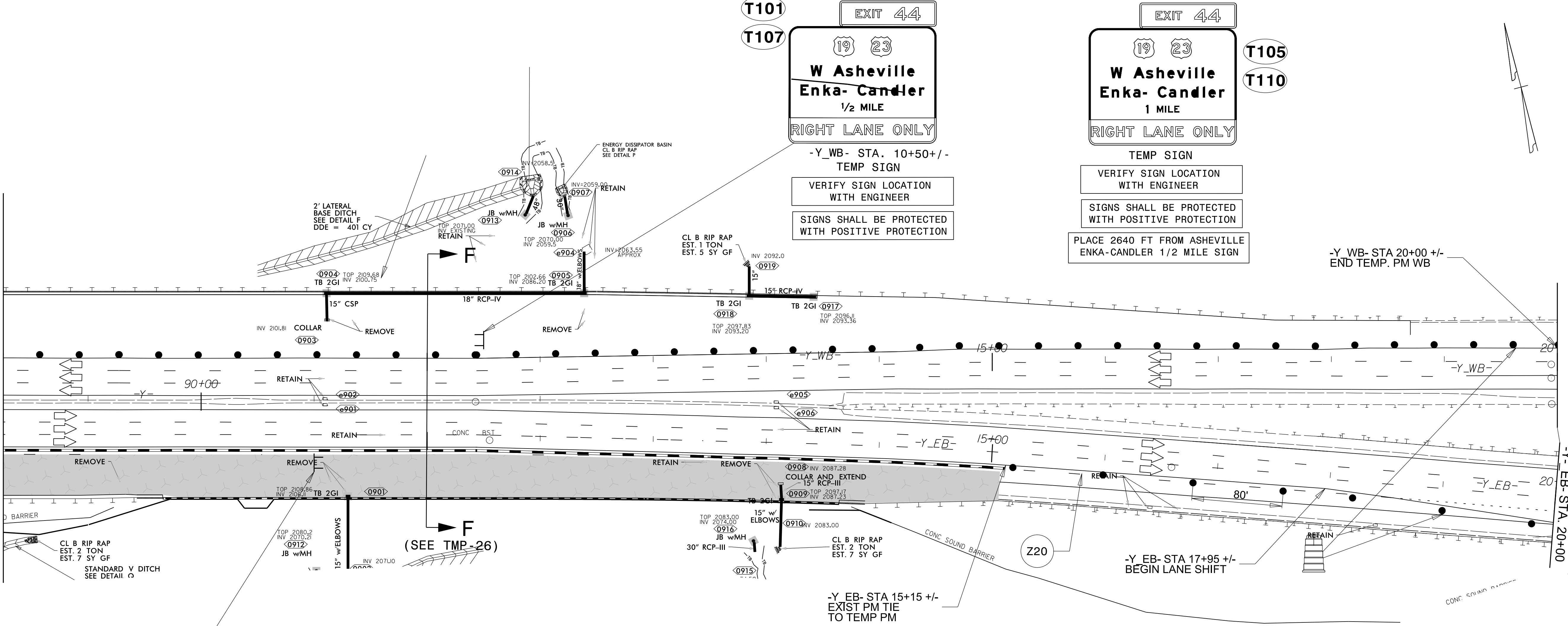


MATCH LINE SHEET TMP-23  
-Y- STA. 88+25

MATCH LINE SEE INSET  
-Y- EB- STA. 20+00



**EXIT 46 A**

**EAST EAST**  
**26 74**

**Hendersonville Spartanburg**  
1/2 MILE

-Y- STA 91+00 +/-  
TEMP SIGN

VERIFY SIGN LOCATION  
WITH ENGINEER

SIGNS SHALL BE PROTECTED  
WITH POSITIVE PROTECTION

**EXIT 4.4**

**19 23**

**W Asheville Enka-Candler**  
1/2 MILE

**RIGHT LANE ONLY**

-Y-WB- STA. 10+50 +/-  
TEMP SIGN

VERIFY SIGN LOCATION  
WITH ENGINEER

SIGNS SHALL BE PROTECTED  
WITH POSITIVE PROTECTION

**EXIT 4.4**

**19 23**

**W Asheville Enka-Candler**  
1 MILE

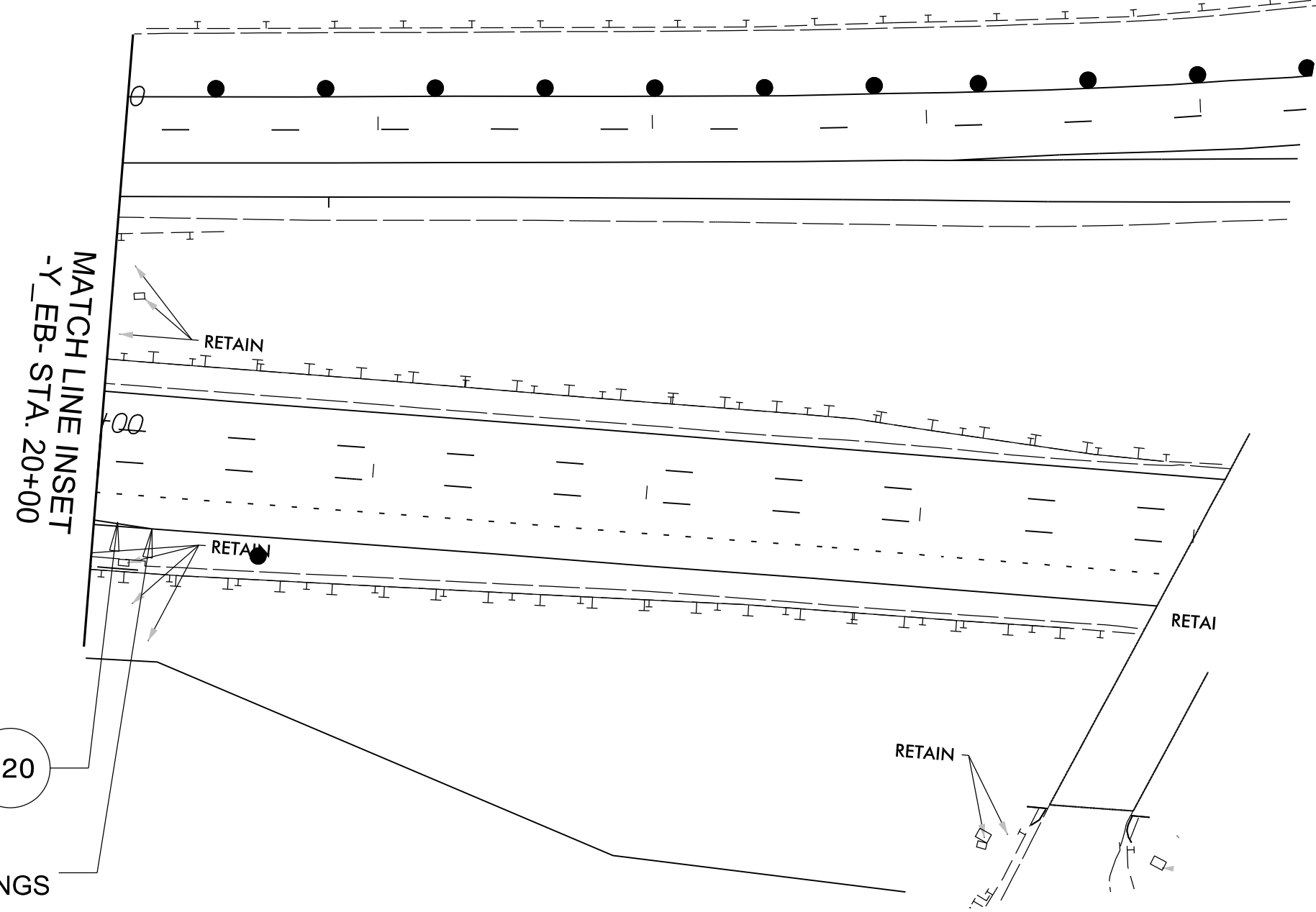
**RIGHT LANE ONLY**

TEMP SIGN

VERIFY SIGN LOCATION  
WITH ENGINEER

SIGNS SHALL BE PROTECTED  
WITH POSITIVE PROTECTION

PLACE 2640 FT FROM ASHEVILLE  
ENKA-CANDLER 1/2 MILE SIGN



**LEGEND**

	NEW TEMPORARY MARKINGS
	EXISTING MARKINGS (GRAY)
	NEW CONSTRUCTION AREAS
	TEMPORARY PAVEMENT
	ON- GOING CONSTRUCTION
	REMOVAL
	OVERLAY/WEDGING

NOTE: THE CONTRACTOR SHALL RELOCATE INFORMATION SIGNS BEFORE CONSTRUCTION REMOVES THEM.

NOTE: ALL LANE WIDTHS ARE 11' UNLESS OTHERWISE SHOWN.

**ICE of Carolinas, PLLC**


ICE of Carolinas, PLLC  
4505 Falls of Neuse Road, Suite 110  
Raleigh, North Carolina 27609  
Phone: 803-822-0333  
License #: P-0999

APPROVED: *J. Stuart Bourne*  
DATE: 1/4/2024

SEAL

**PROFESSIONAL ENGINEER**  
NORTH CAROLINA  
19680  
J. STUART BOURNE

**DOCUMENT NOT CONSIDERED FINAL  
UNLESS ALL SIGNATURES COMPLETED**



**TEMPORARY TRAFFIC CONTROL  
PHASE III DETAIL  
AREA 1**

04-JAN-2024 09:44  
R:\Projects\I-2513AA-Work Zone Traffic Control\Traffic\TrafficControl\CP\ProjectWise\Phase 3\I-2513AA-Phase\_3\_TMP-24.dgn  
ZG09141112K AT C1F5103